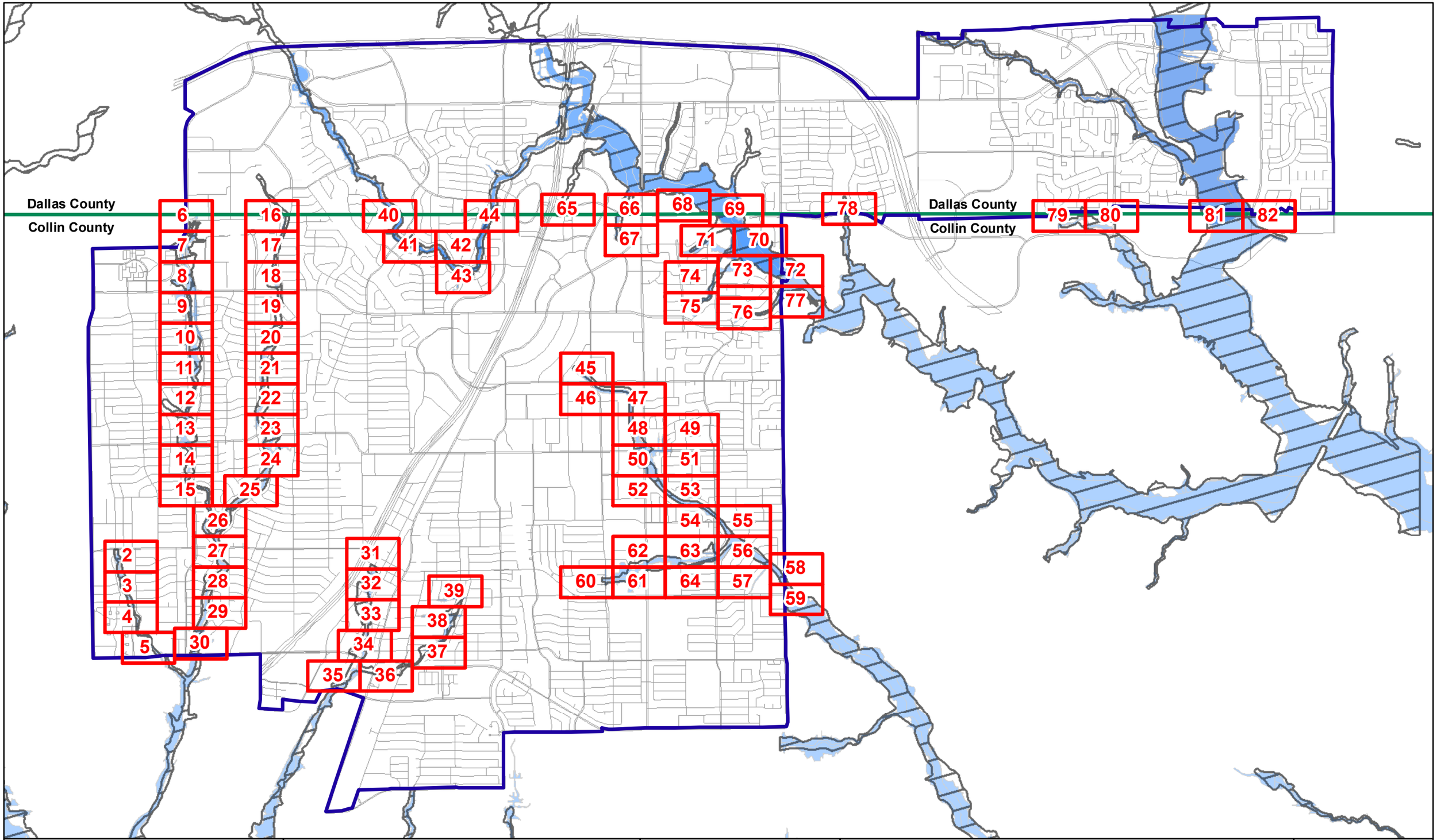

DATA SOURCE: CITY OF RICHARDSON GIS
V:\LAUREN\PROJECTS\FLOODPLAINMAP\FLOODPLAINKEY_11X17.MXD

DISCLAIMER:
This product is for informational purposes and may not have been prepared for or be suitable for legal, engineering, or surveying purposes. It does not represent an on-the-ground survey and represents only the approximate relative location of property boundaries.

PAGE: 1

Legend

New Flood Region

Old Flood Region

N W E S

MILES
0 0.5 1 2

NOVEMBER 2014

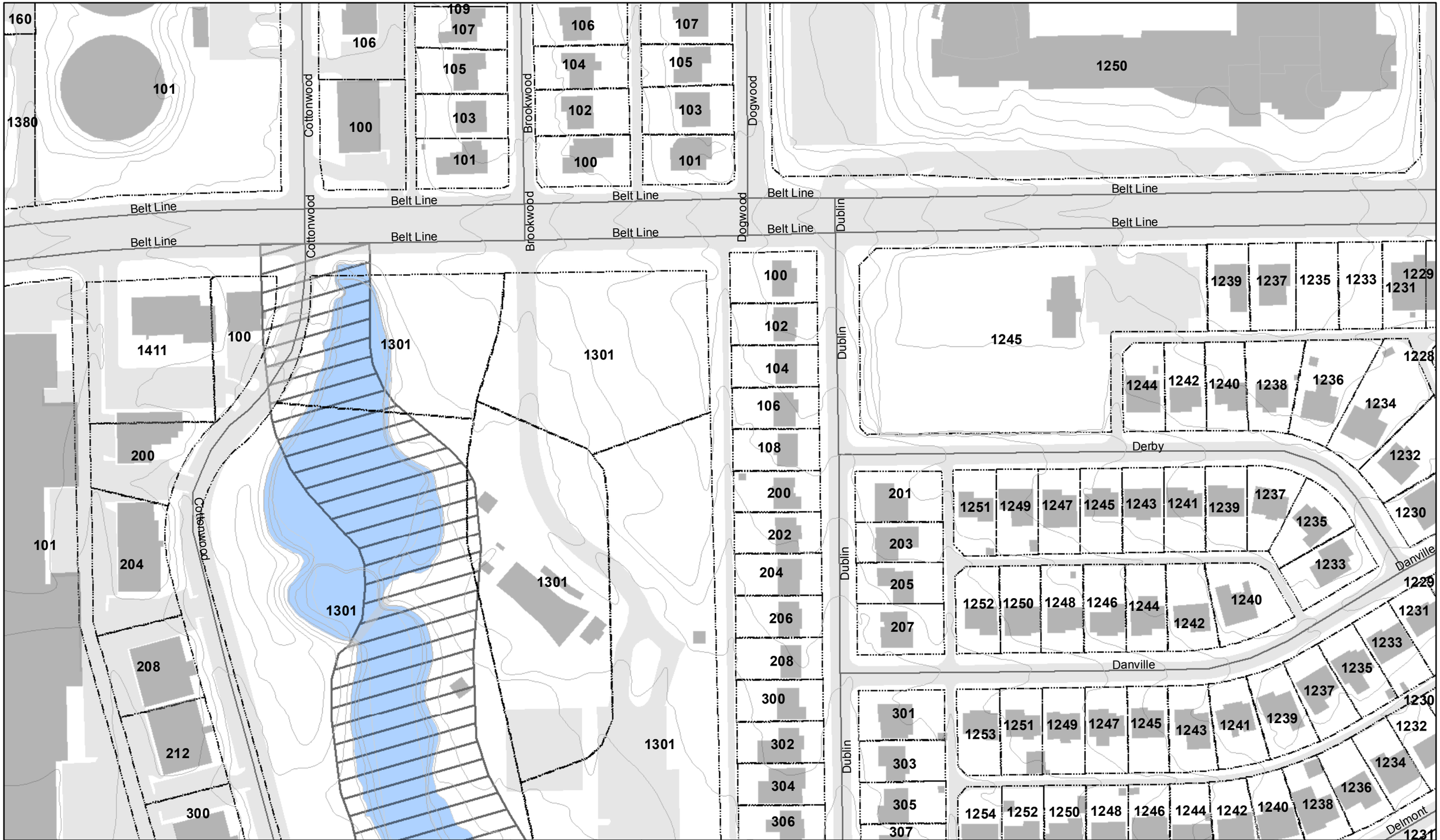

DISCLAIMER:
This product is for informational purposes and may not have been prepared for or be suitable for legal, engineering, or surveying purposes. It does not represent an on-the-ground survey and represents only the approximate relative location of property boundaries.

DATA SOURCE: CITY OF RICHARDSON GIS
V:\LAUREN\PROJECTS\FLOODPLAINMAP\FLOODPLAIN_11X17.MXD

PAGE: 2

Richardson

Legend

New Flood Region

Old Flood Region

N W E S

FEET
0 125 250 500

NOVEMBER 2014

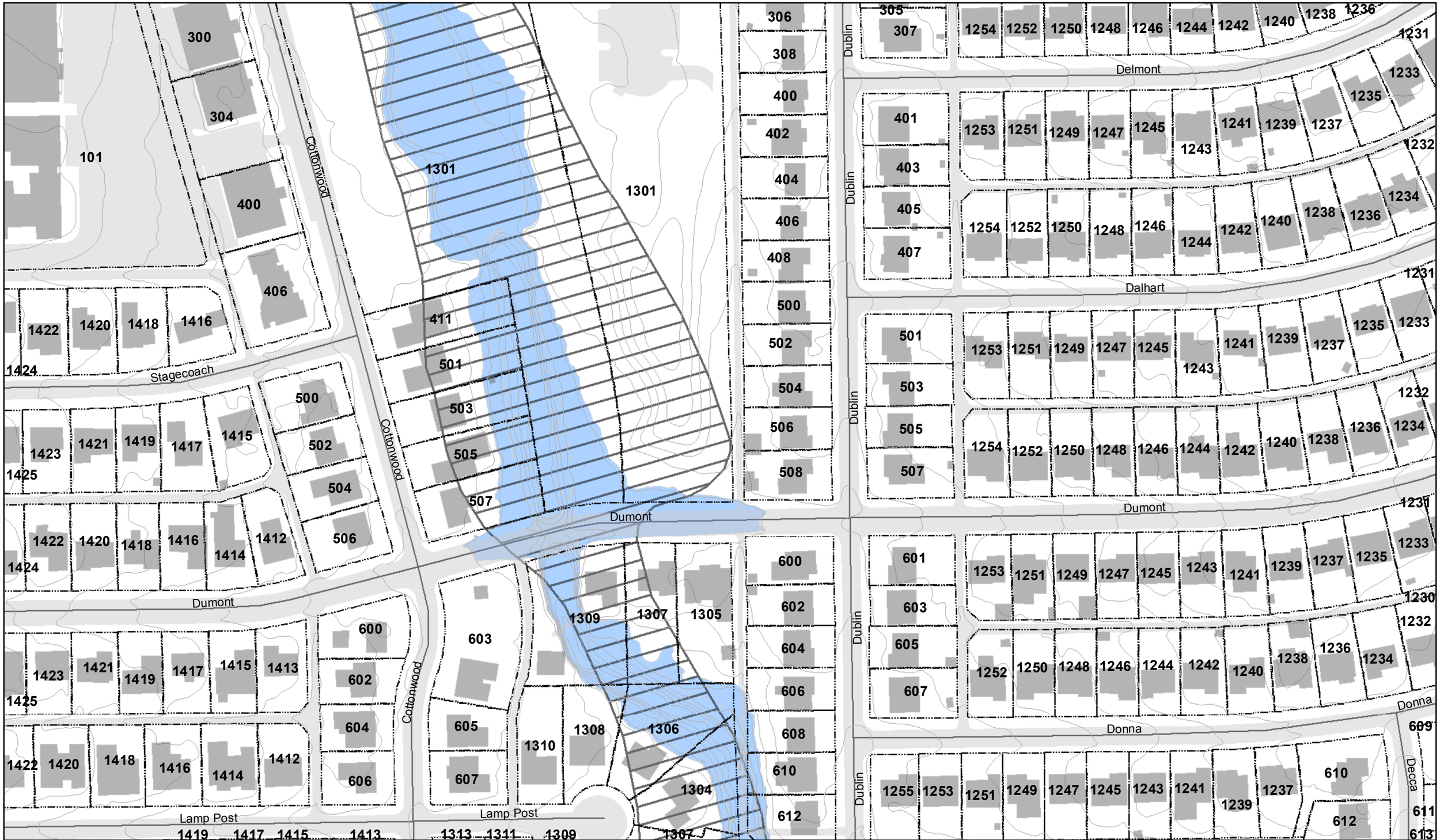

DISCLAIMER:
This product is for informational purposes and may not have been prepared for or be suitable for legal, engineering, or surveying purposes. It does not represent an on-the-ground survey and represents only the approximate relative location of property boundaries.

PAGE: 3

DATA SOURCE: CITY OF RICHARDSON GIS
V:\LAUREN\PROJECTS\FLOODPLAINMAP\FLOODPLAIN_11X17.MXD

Richardson

Legend

- New Flood Region
- Old Flood Region

FEET
0 125 250 500

NOVEMBER 2014

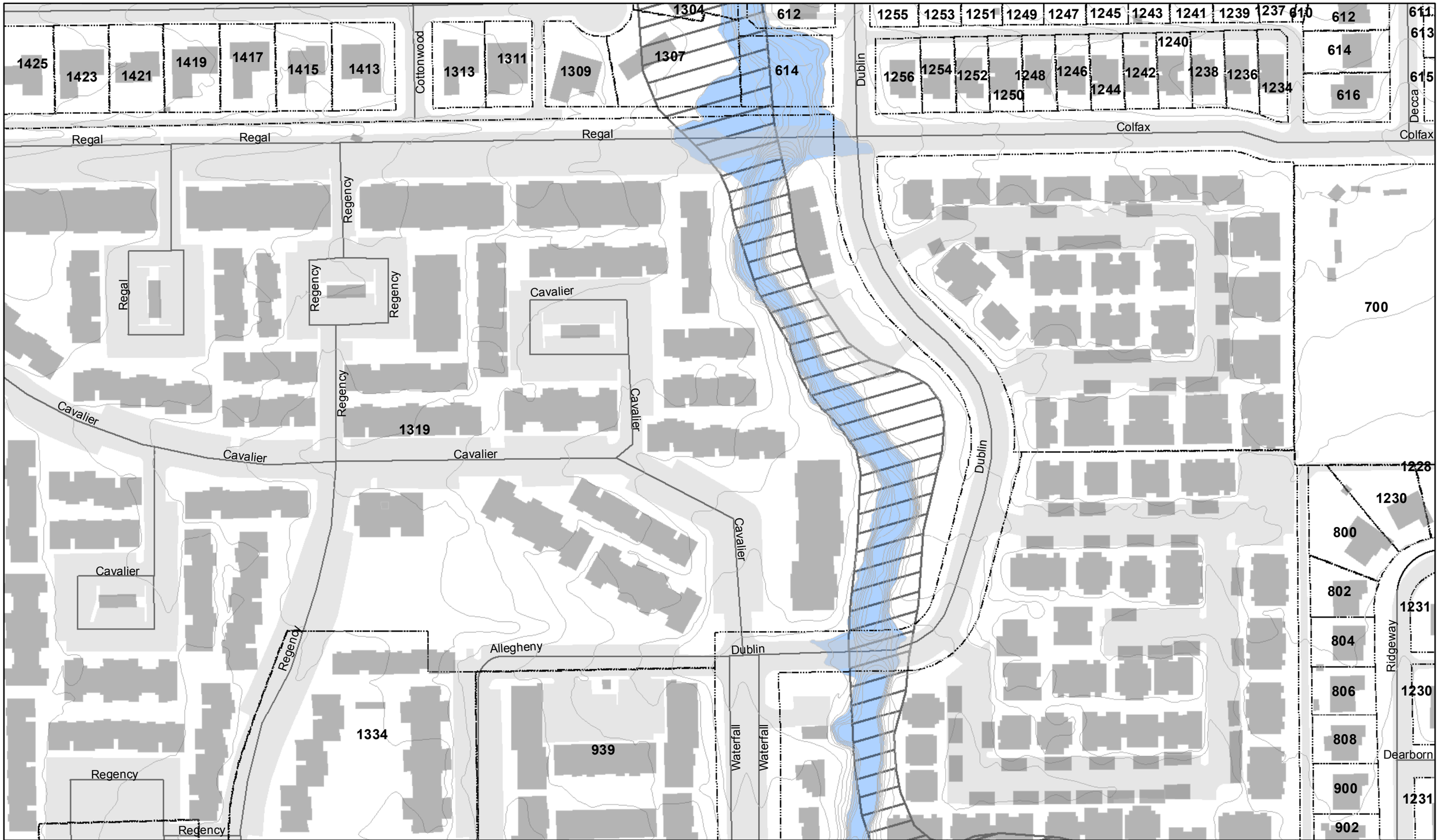

DISCLAIMER:
This product is for informational purposes and may not have been prepared for or be suitable for legal, engineering, or surveying purposes. It does not represent an on-the-ground survey and represents only the approximate relative location of property boundaries.

PAGE: 4

DATA SOURCE: CITY OF RICHARDSON GIS
V:\LAUREN\PROJECTS\FLOODPLAINMAP\FLOODPLAIN_11X17.MXD

Richardson

Legend

New Flood Region

Old Flood Region

N W E S

FEET

0 125 250 500

NOVEMBER 2014

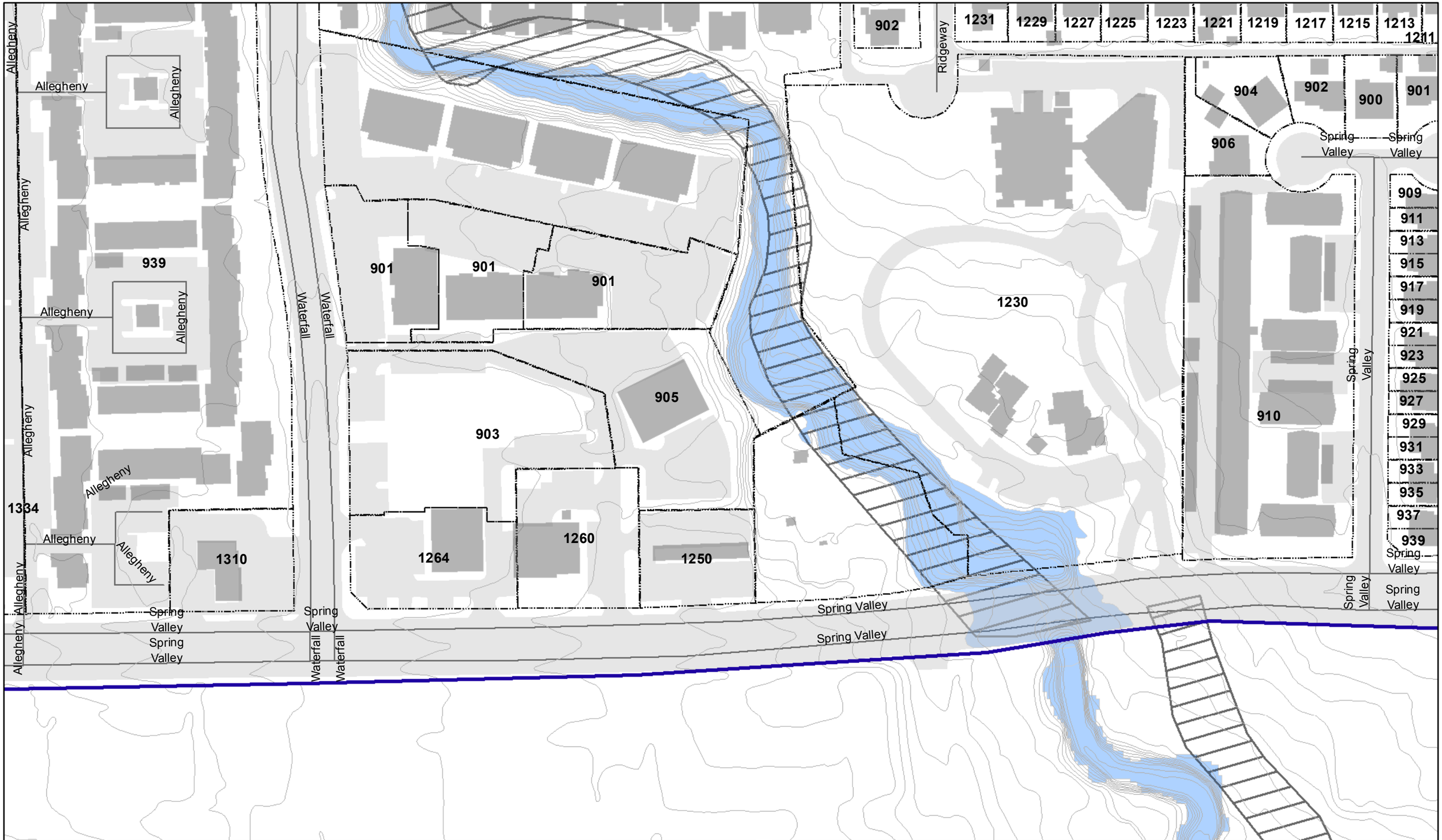

DISCLAIMER:
This product is for informational purposes and may not have been prepared for or be suitable for legal, engineering, or surveying purposes. It does not represent an on-the-ground survey and represents only the approximate relative location of property boundaries.

PAGE: 5

DATA SOURCE: CITY OF RICHARDSON GIS
V:\LAUREN\PROJECTS\FLOODPLAINMAP\FLOODPLAIN_11X17.MXD

Richardson

Legend

New Flood Region

Old Flood Region

N W E S

FEET

0 125 250 500

NOVEMBER 2014

Collin County

Dallas County

Waterview

Waterview

Drive H

Drive A

Drive A

Drive A

17310

Waterview

Waterview

DISCLAIMER:
This product is for informational purposes and may not have been prepared for or be suitable for legal, engineering, or surveying purposes. It does not represent an on-the-ground survey and represents only the approximate relative location of property boundaries.

DATA SOURCE: CITY OF RICHARDSON GIS
V:\LAUREN\PROJECTS\FLOODPLAINMAP\FLOODPLAIN_11X17.MXD

PAGE: 6

Richardson

Legend

New Flood Region

Old Flood Region

N W E S

FEET

0 125 250 500

NOVEMBER 2014

Cullum

Cullum

Waterview

Waterview

Waterview

Waterview

17310

2140

2400

2100

DISCLAIMER:
This product is for informational purposes and may not have been prepared for or be suitable for legal, engineering, or surveying purposes. It does not represent an on-the-ground survey and represents only the approximate relative location of property boundaries.

DATA SOURCE: CITY OF RICHARDSON GIS
V:\LAUREN\PROJECTS\FLOODPLAINMAP\FLOODPLAIN_11X17.MXD

Richardson

Legend

New Flood Region

Old Flood Region

N W E S

FEET

0 125 250 500

NOVEMBER 2014

2140
2400
Tatum
Tatum
Tatum
Tatum
Tatum
Tatum
Jonsson
Waterview
Waterview
2105
2100
2101
800
Jonsson
Jonsson
Waterview
Waterview
1020
1100
1050
Campbell
Campbell
Campbell
Campbell
Campbell
Campbell
Campbell
Edith
Edith
Edith
Waterview
Waterview
920
918

DISCLAIMER:
This product is for informational purposes and may not have been prepared for or be suitable for legal, engineering, or surveying purposes. It does not represent an on-the-ground survey and represents only the approximate relative location of property boundaries.

DATA SOURCE: CITY OF RICHARDSON GIS
V:\LAUREN\PROJECTS\FLOODPLAINMAP\FLOODPLAIN_11X17.MXD

Richardson

Legend

New Flood Region

Old Flood Region

N W E S

FEET
0 125 250 500

NOVEMBER 2014

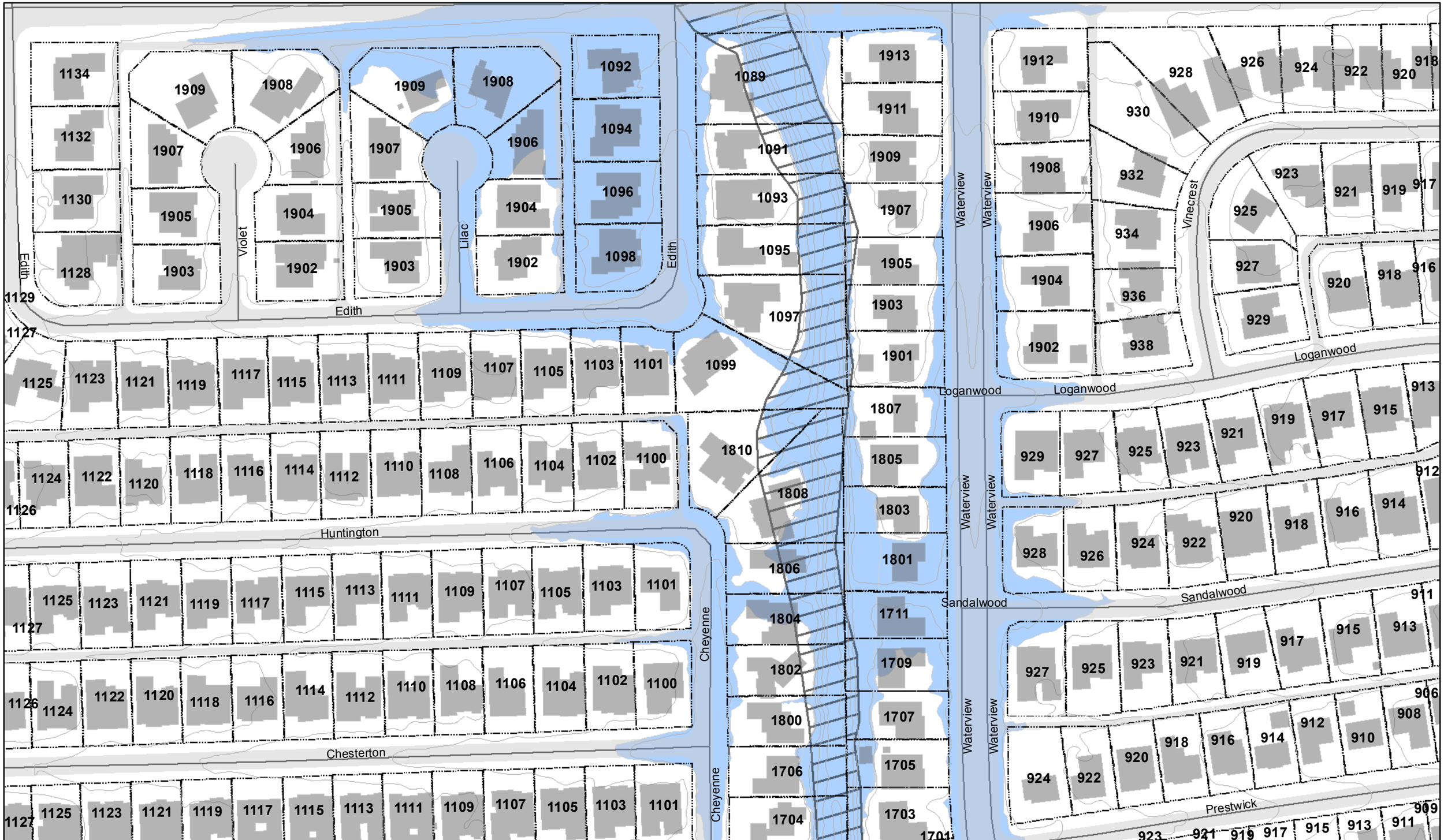

DISCLAIMER:
This product is for informational purposes and may not have been prepared for or be suitable for legal, engineering, or surveying purposes. It does not represent an on-the-ground survey and represents only the approximate relative location of property boundaries.

DATA SOURCE: CITY OF RICHARDSON GIS
V:\LAUREN\PROJECTS\FLOODPLAINMAP\FLOODPLAIN_11X17.MXD

Richardson

Legend

New Flood Region

Old Flood Region

N W E S

FEET
0 125 250 500

NOVEMBER 2014

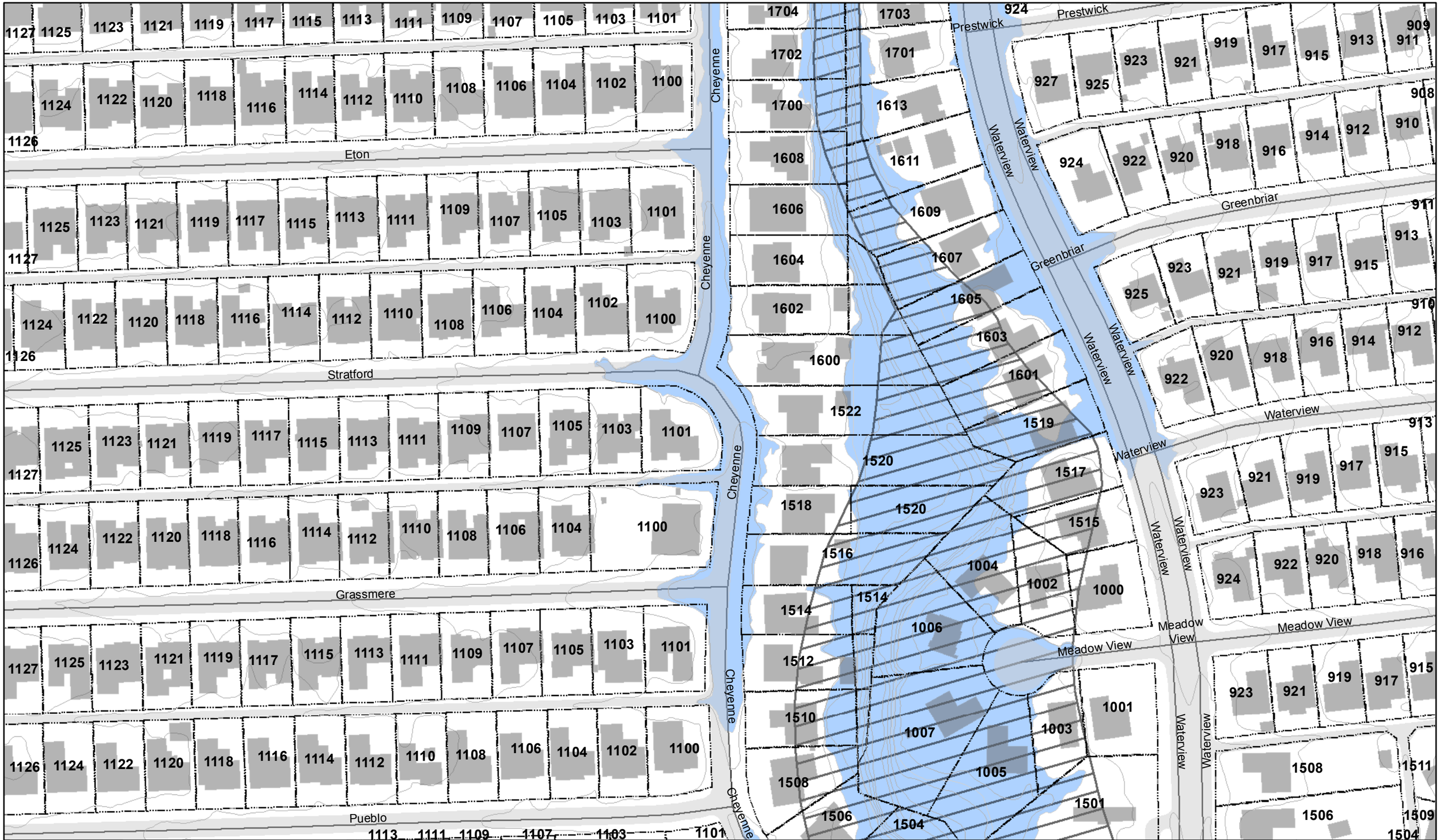

Information Technology GIS

DISCLAIMER:
This product is for informational purposes and may not have been prepared for or be suitable for legal, engineering, or surveying purposes. It does not represent an on-the-ground survey and represents only the approximate relative location of property boundaries.

DATA SOURCE: CITY OF RICHARDSON GIS
V:\LAUREN\PROJECTS\FLOODPLAINMAP\FLOODPLAIN_11X17.MXD

PAGE: 10

Richardson

Legend

- New Flood Region
- Old Flood Region

N W E S

FEET
0 125 250 500

NOVEMBER 2014

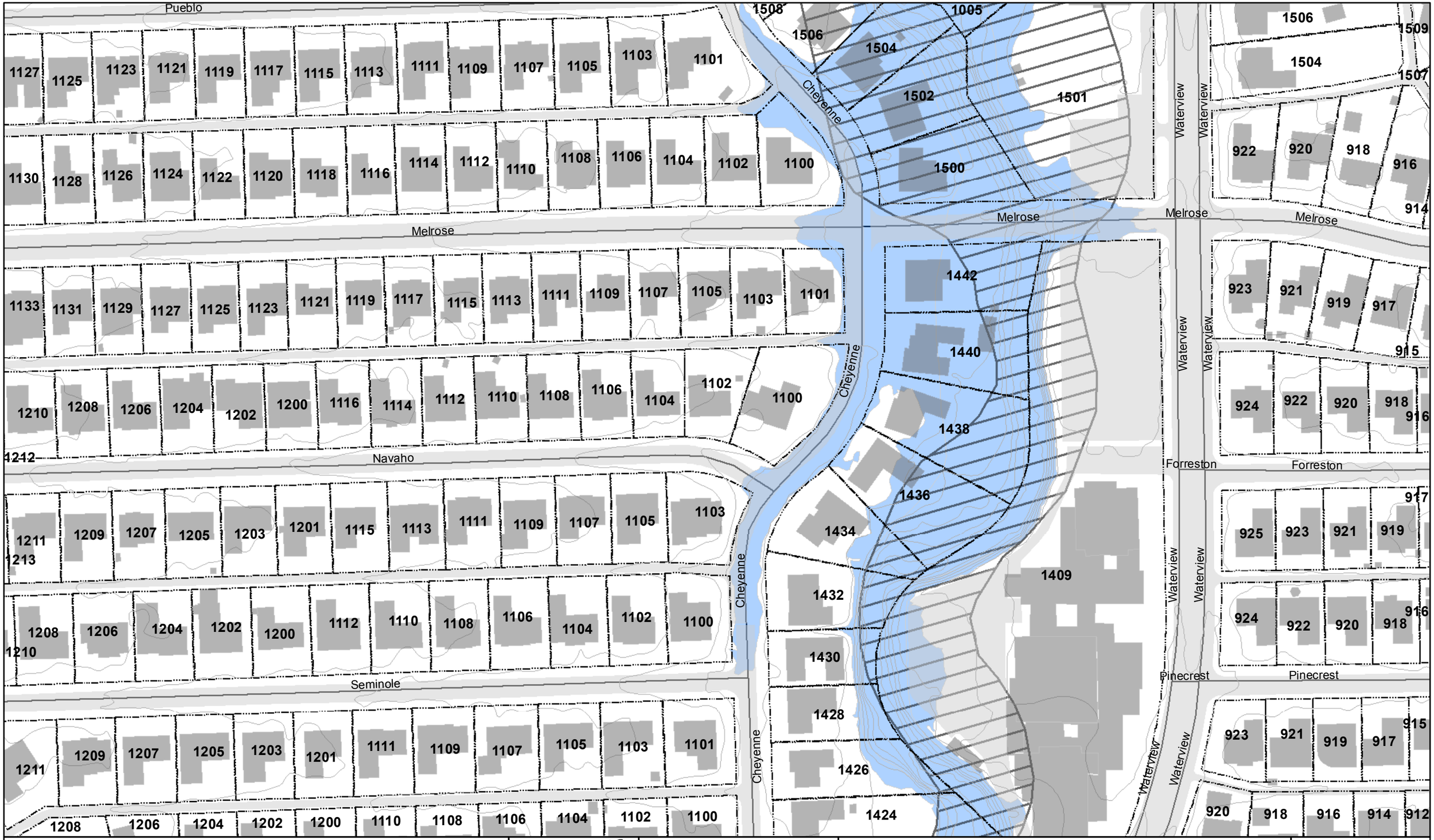

DISCLAIMER:
This product is for informational purposes and may not have been prepared for or be suitable for legal, engineering, or surveying purposes. It does not represent an on-the-ground survey and represents only the approximate relative location of property boundaries.

DATA SOURCE: CITY OF RICHARDSON GIS
V:\LAUREN\PROJECTS\FLOODPLAINMAP\FLOODPLAIN_11X17.MXD

PAGE: 11

Richardson

Legend

New Flood Region

Old Flood Region

N W E S

FEET
0 125 250 500

NOVEMBER 2014

Information Technology GIS

DISCLAIMER:
This product is for informational purposes and may not have been prepared for or be suitable for legal, engineering, or surveying purposes. It does not represent an on-the-ground survey and represents only the approximate relative location of property boundaries.

DATA SOURCE: CITY OF RICHARDSON GIS
V:\LAUREN\PROJECTS\FLOODPLAINMAP\FLOODPLAIN_11X17.MXD

Richardson

Legend

- New Flood Region
- Old Flood Region

N W E S

FEET
0 125 250 500

NOVEMBER 2014

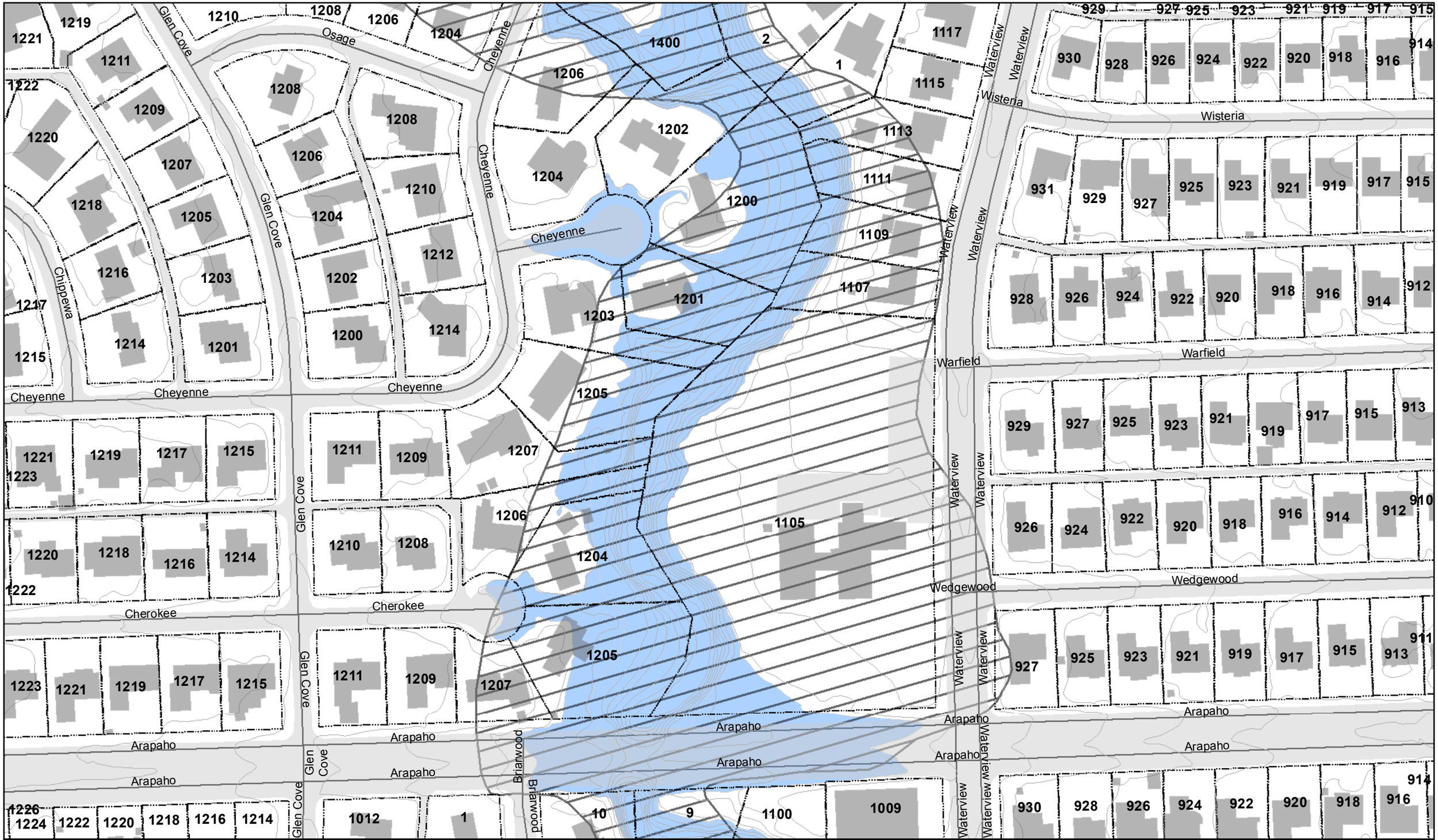

DISCLAIMER:
This product is for informational purposes and may not have been prepared for or be suitable for legal, engineering, or surveying purposes. It does not represent an on-the-ground survey and represents only the approximate relative location of property boundaries.

DATA SOURCE: CITY OF RICHARDSON GIS
V:\LAUREN\PROJECTS\FLOODPLAINMAP\FLOODPLAIN_11X17.MXD

Richardson

Legend

- New Flood Region
- Old Flood Region

N W E S

FEET
0 125 250 500

NOVEMBER 2014

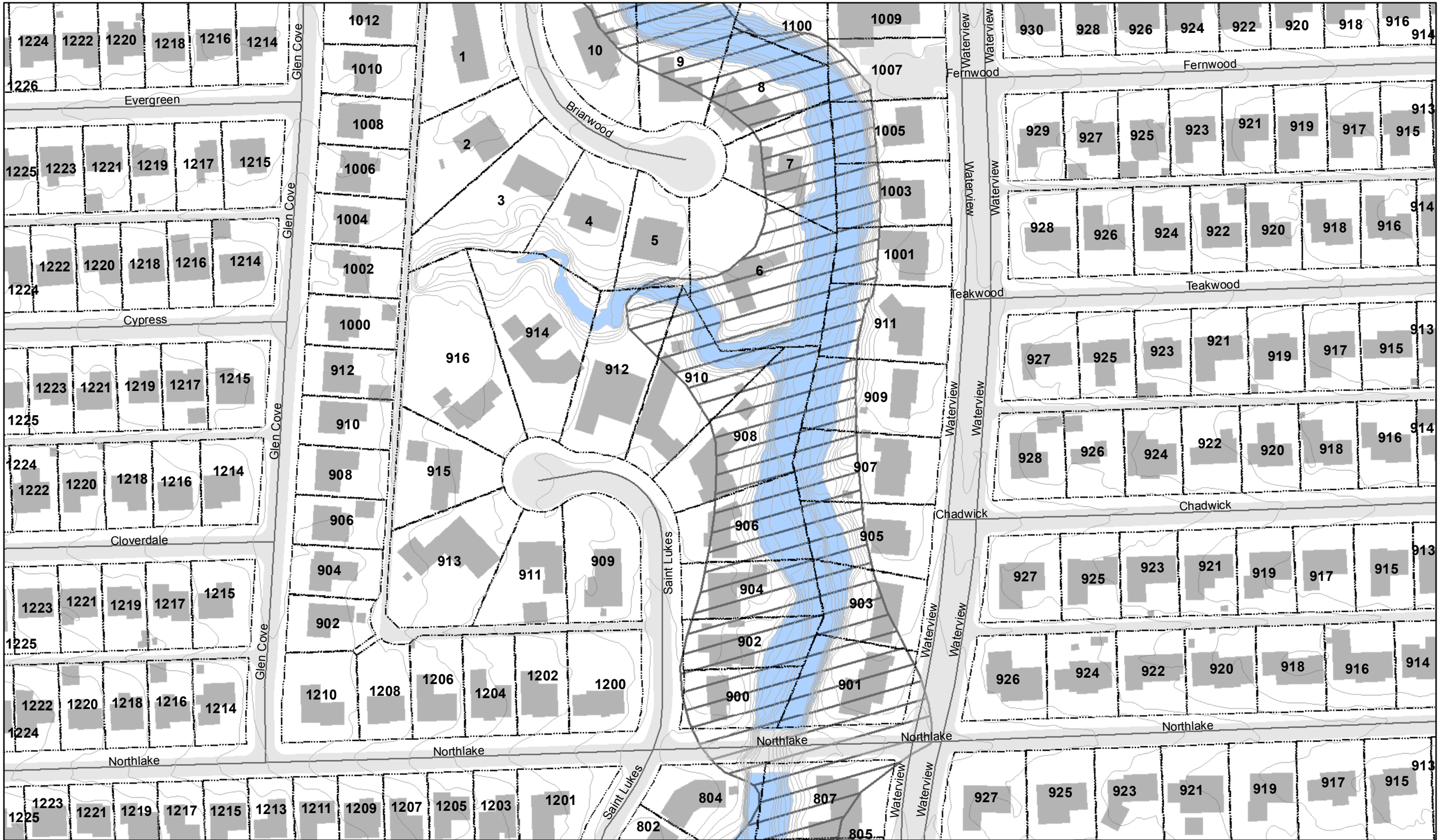

DISCLAIMER:
This product is for informational purposes and may not have been prepared for or be suitable for legal, engineering, or surveying purposes. It does not represent an on-the-ground survey and represents only the approximate relative location of property boundaries.

PAGE: 14

DATA SOURCE: CITY OF RICHARDSON GIS
V:\LAUREN\PROJECTS\FLOODPLAINMAP\FLOODPLAIN_11X17.MXD

Richardson

Legend

- New Flood Region
- Old Flood Region

FEET
0 125 250 500

NOVEMBER 2014

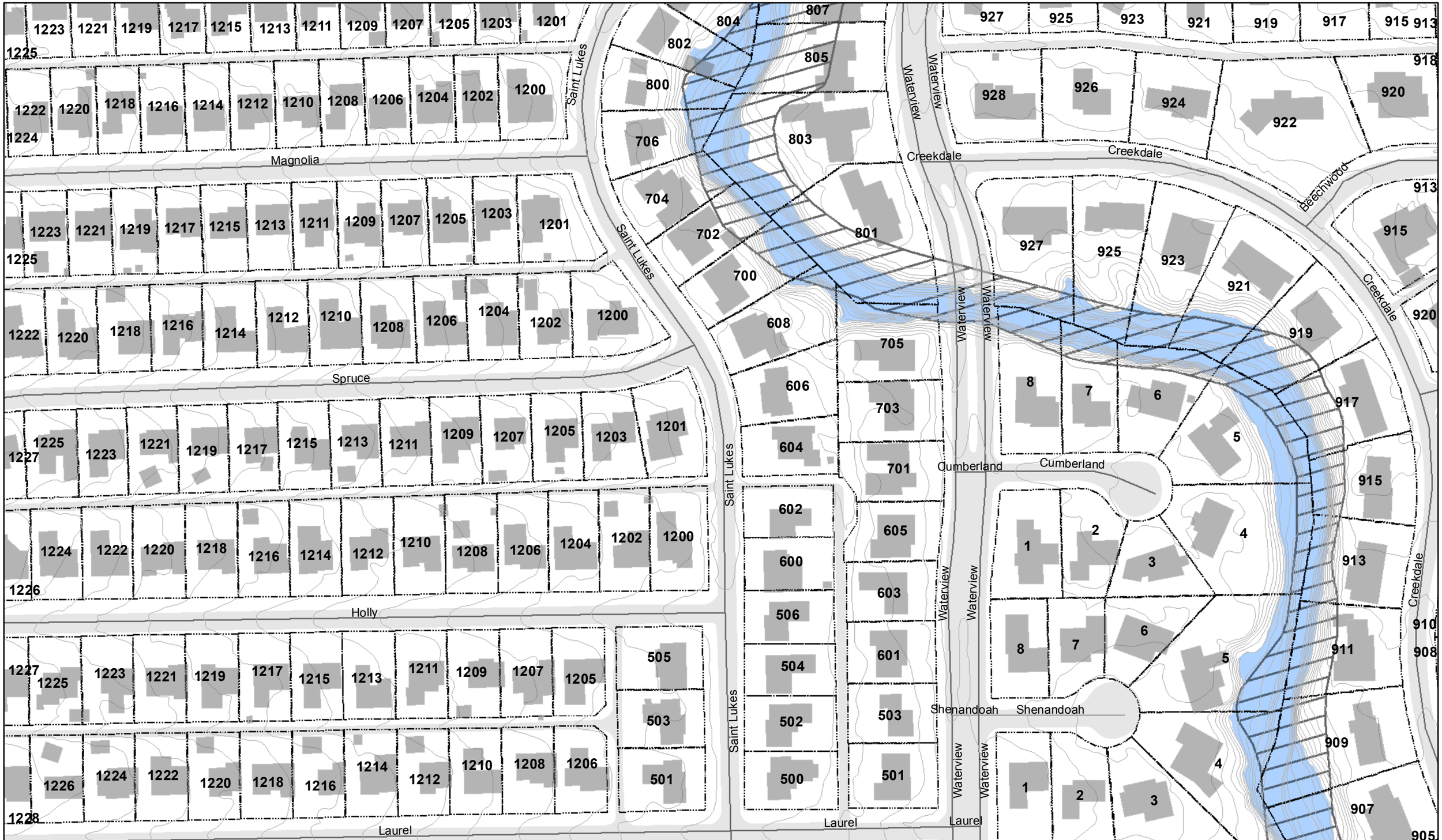

DISCLAIMER:
This product is for informational purposes and may not have been prepared for or be suitable for legal, engineering, or surveying purposes. It does not represent an on-the-ground survey and represents only the approximate relative location of property boundaries.

DATA SOURCE: CITY OF RICHARDSON GIS
V:\LAUREN\PROJECTS\FLOODPLAINMAP\FLOODPLAIN_11X17.MXD

Richardson

Legend

- New Flood Region
- Old Flood Region

N W E S

FEET
0 125 250 500

NOVEMBER 2014

800

Drive G

Drive F

Collin County

Dallas County

Drive A

Drive A

Drive A

Armstrong

Floyd

Floyd

Floyd

Floyd

Floyd

East

Brandy Station

1137 1135 1133

1138 1136 1134

1137 1135 1133 1131

1138 1136 1134 1132

Mill Springs

1137 1135 1133 1131

1137 1135 1133 1131

1140 1138 1136 1134 1132

Wilderness

1141 1139 1137 1135 1133 1131

1 2 3 4 5 6 7

Crampton's Gap

14 13 12 11 10 9 8

DISCLAIMER:
This product is for informational purposes and may not have been prepared for or be suitable for legal, engineering, or surveying purposes. It does not represent an on-the-ground survey and represents only the approximate relative location of property boundaries.

DATA SOURCE: CITY OF RICHARDSON GIS
V:\LAUREN\PROJECTS\FLOODPLAINMAP\FLOODPLAIN_11X17.MXD

Richardson

Legend

New Flood Region

Old Flood Region

N W E S

FEET

0 125 250 500

NOVEMBER 2014

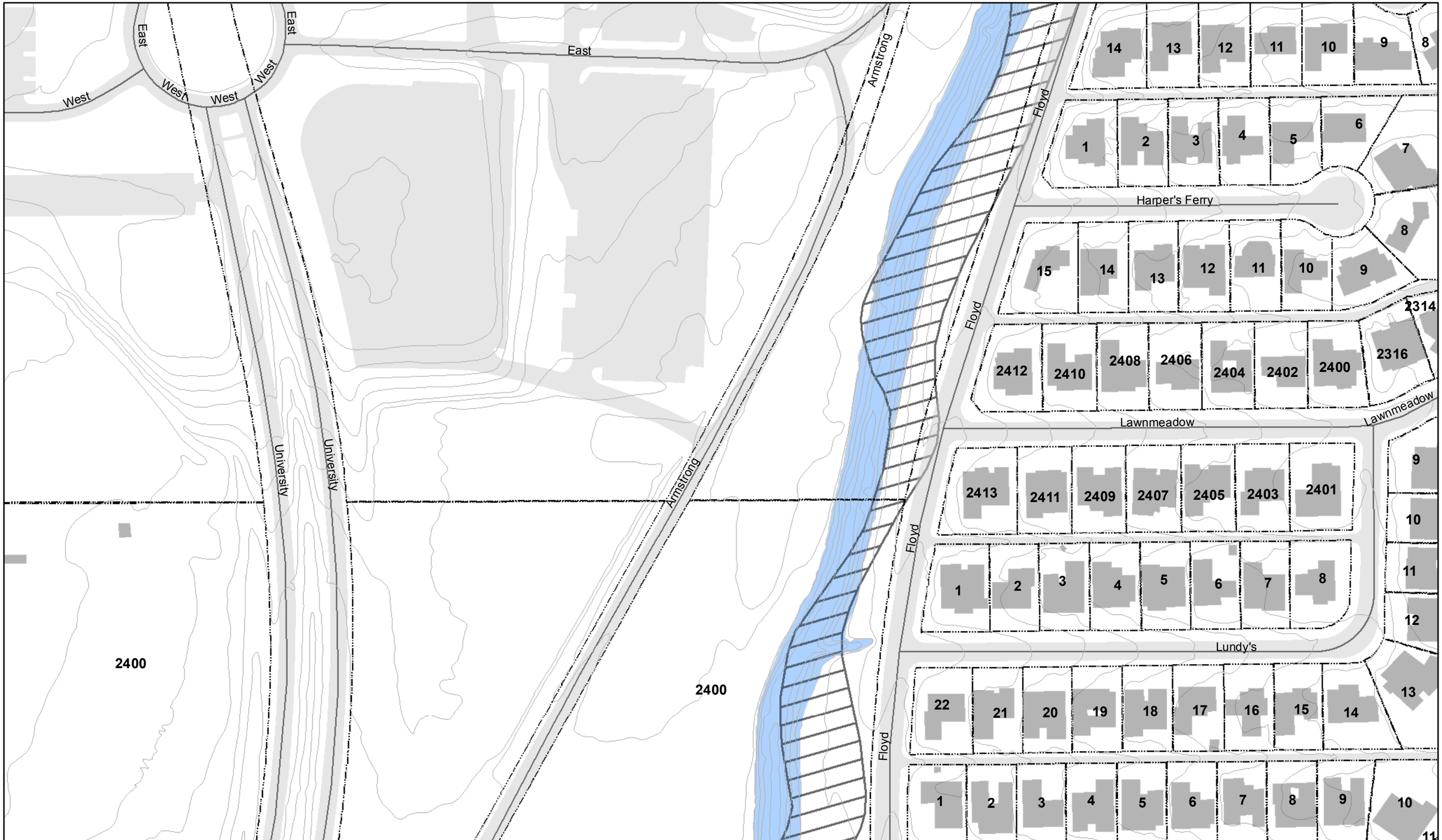

DISCLAIMER:
This product is for informational purposes and may not have been prepared for or be suitable for legal, engineering, or surveying purposes. It does not represent an on-the-ground survey and represents only the approximate relative location of property boundaries.

DATA SOURCE: CITY OF RICHARDSON GIS
V:\LAUREN\PROJECTS\FLOODPLAINMAP\FLOODPLAIN_11X17.MXD

Richardson

Legend

New Flood Region

Old Flood Region

FEET
0 125 250 500

NOVEMBER 2014

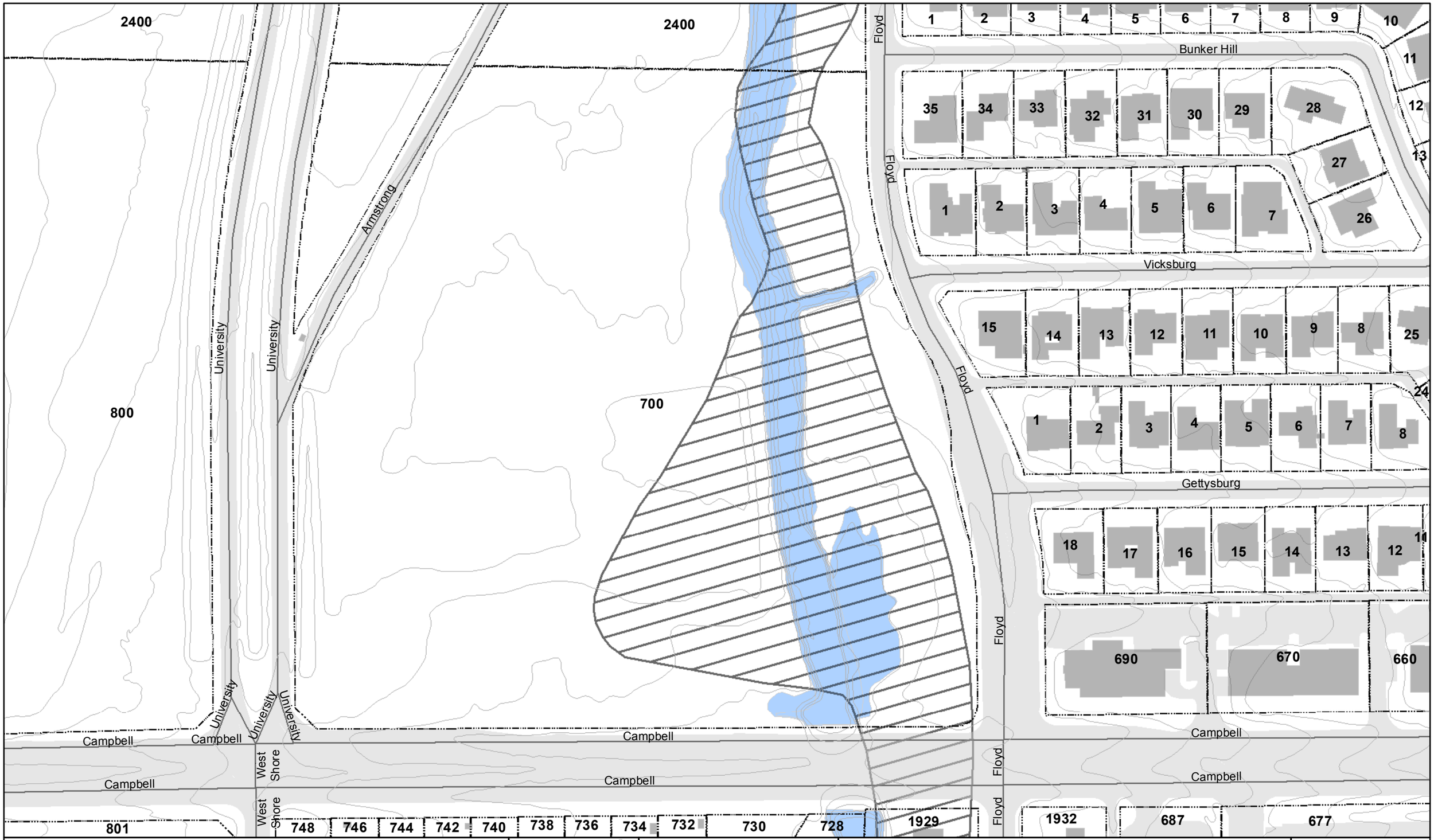

DISCLAIMER:
This product is for informational purposes and may not have been prepared for or be suitable for legal, engineering, or surveying purposes. It does not represent an on-the-ground survey and represents only the approximate relative location of property boundaries.

DATA SOURCE: CITY OF RICHARDSON GIS
V:\LAUREN\PROJECTS\FLOODPLAINMAP\FLOODPLAIN_11X17.MXD

Richardson

Legend

- New Flood Region
- Old Flood Region

N W E S

FEET
0 125 250 500

NOVEMBER 2014

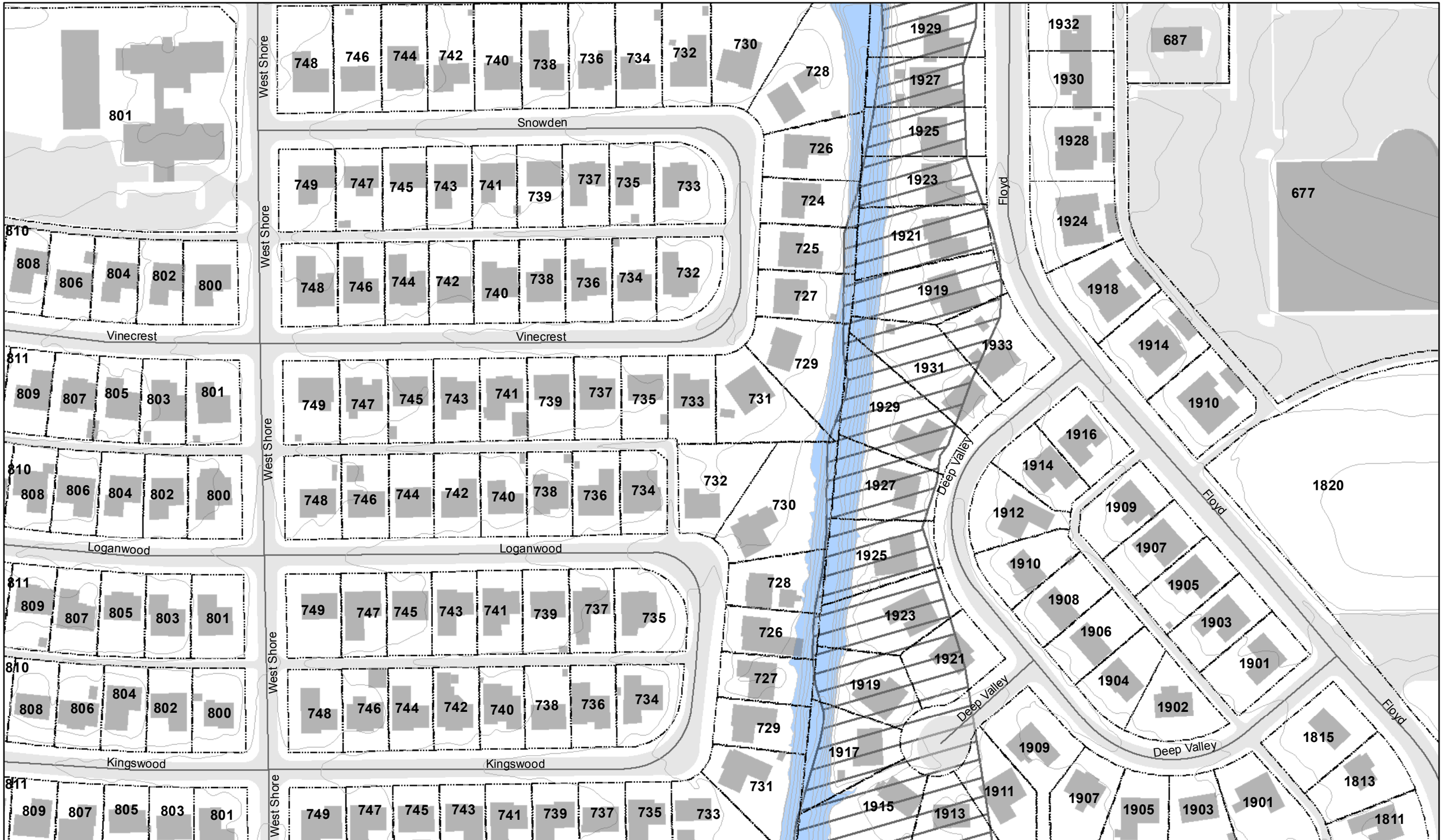

DISCLAIMER:
This product is for informational purposes and may not have been prepared for or be suitable for legal, engineering, or surveying purposes. It does not represent an on-the-ground survey and represents only the approximate relative location of property boundaries.

PAGE: 19

DATA SOURCE: CITY OF RICHARDSON GIS
V:\LAUREN\PROJECTS\FLOODPLAINMAP\FLOODPLAIN_11X17.MXD

Richardson

Legend

- New Flood Region
- Old Flood Region

N W E S

FEET
0 125 250 500

NOVEMBER 2014

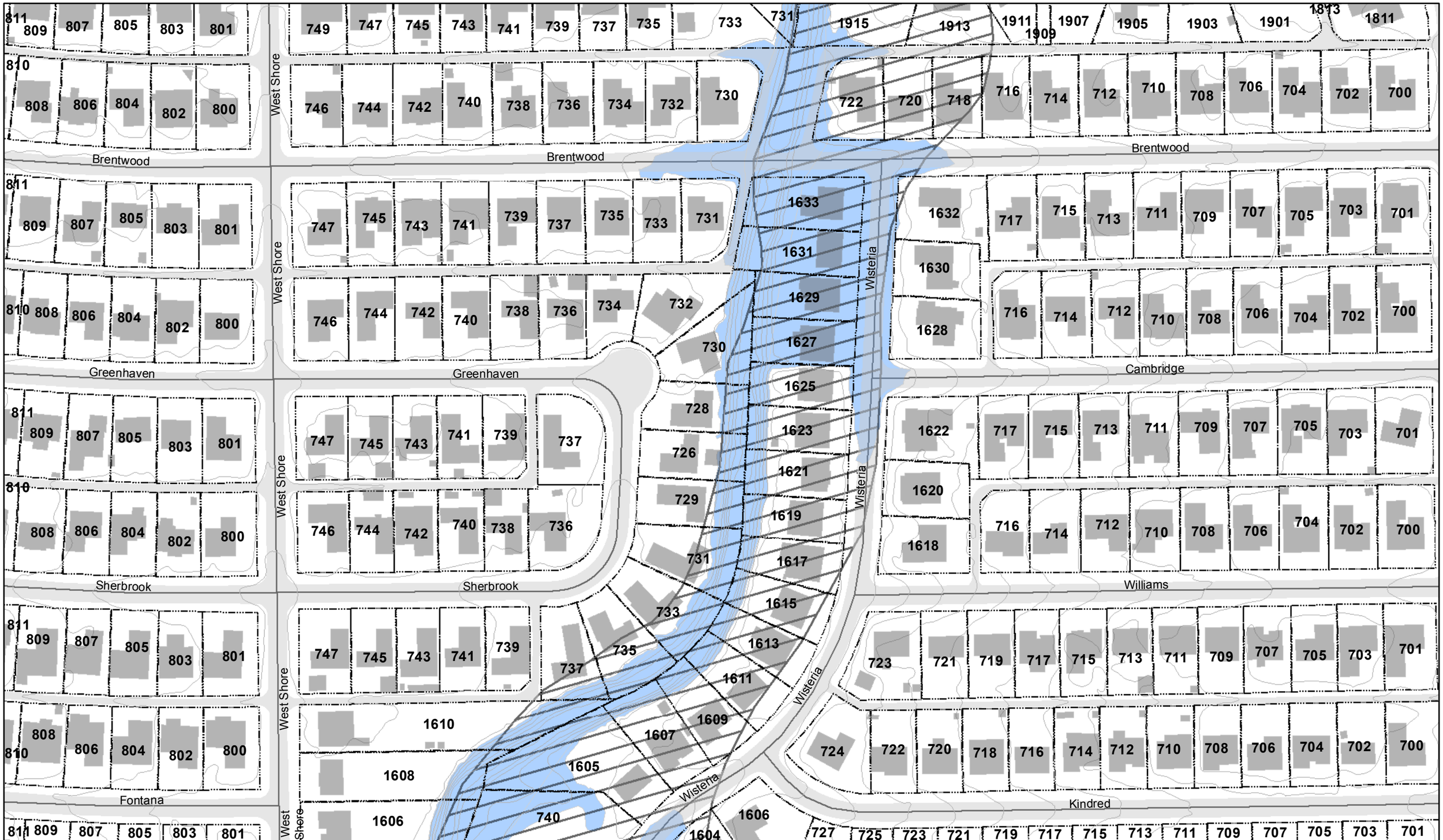

DISCLAIMER:
This product is for informational purposes and may not have been prepared for or be suitable for legal, engineering, or surveying purposes. It does not represent an on-the-ground survey and represents only the approximate relative location of property boundaries.

PAGE: 20

DATA SOURCE: CITY OF RICHARDSON GIS
V:\LAUREN\PROJECTS\FLOODPLAINMAP\FLOODPLAIN_11X17.MXD

Richardson

Legend

- New Flood Region
- Old Flood Region

N W E S

FEET
0 125 250 500

NOVEMBER 2014

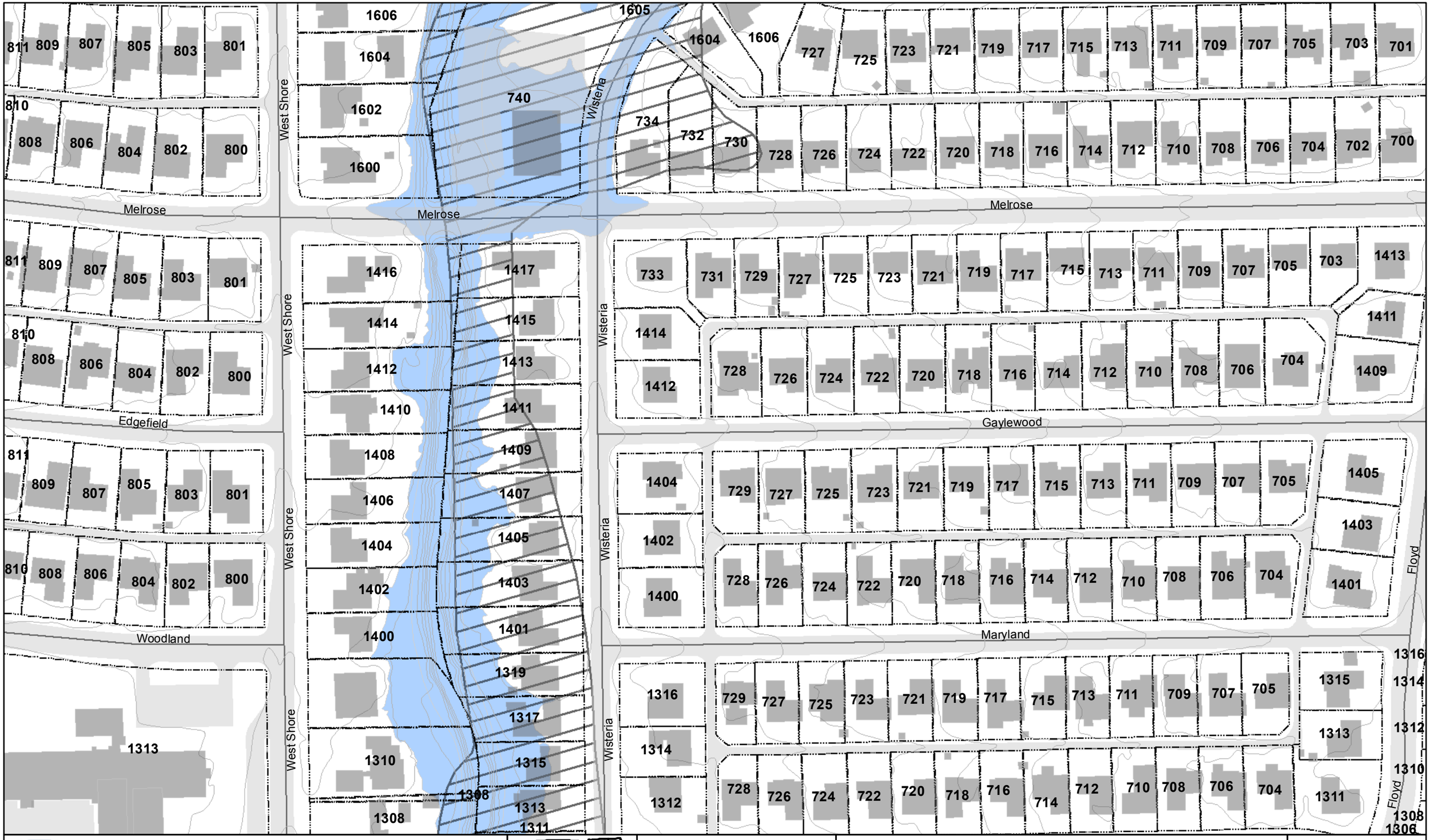

DISCLAIMER:
This product is for informational purposes and may not have been prepared for or be suitable for legal, engineering, or surveying purposes. It does not represent an on-the-ground survey and represents only the approximate relative location of property boundaries.

PAGE: 21

DATA SOURCE: CITY OF RICHARDSON GIS
V:\LAUREN\PROJECTS\FLOODPLAINMAP\FLOODPLAIN_11X17.MXD

Richardson

Legend

New Flood Region

Old Flood Region

N W E S

FEET
0 125 250 500

NOVEMBER 2014

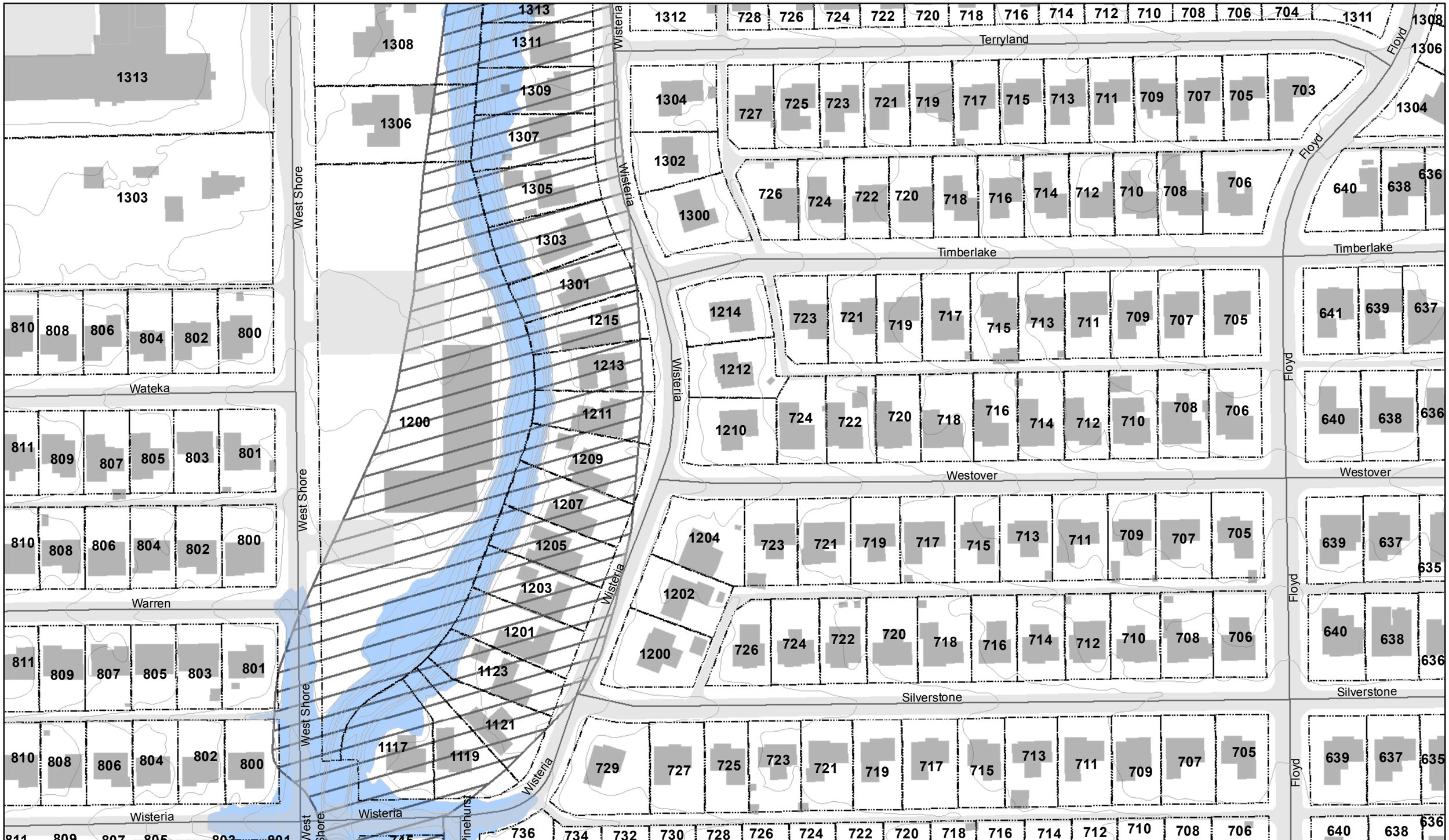

DISCLAIMER:
This product is for informational purposes and may not have been prepared for or be suitable for legal, engineering, or surveying purposes. It does not represent an on-the-ground survey and represents only the approximate relative location of property boundaries.

DATA SOURCE: CITY OF RICHARDSON GIS
V:\LAUREN\PROJECTS\FLOODPLAINMAP\FLOODPLAIN_11X17.MXD

NOVEMBER 2014

811 809 807 805 803 801 745 743 741 739 737 735 733 731 729 727 725 723 721 719 717 715 713 711 709 707 705 736 734 732 730 728 726 724 722 720 718 716 714 712 710 708 706 640 638 636 639 637 635 1111 1110 810 740 820 800 730 720 718 714 1111 1112 741 739 721 703 711 619 621 801 804 725 802 1012 624 628 626

Pinehurst
Pinehurst
West Shore
West Shore
West Shore
Arapaho
Arapaho
Arapaho
Arapaho
Floyd
Floyd
Floyd
Floyd

DISCLAIMER:
This product is for informational purposes and may not have been prepared for or be suitable for legal, engineering, or surveying purposes. It does not represent an on-the-ground survey and represents only the approximate relative location of property boundaries.

DATA SOURCE: CITY OF RICHARDSON GIS
V:\LAUREN\PROJECTS\FLOODPLAINMAP\FLOODPLAIN_11X17.MXD

PAGE: 23

Richardson

Legend

New Flood Region

Old Flood Region

N W E S

FEET
0 125 250 500

NOVEMBER 2014

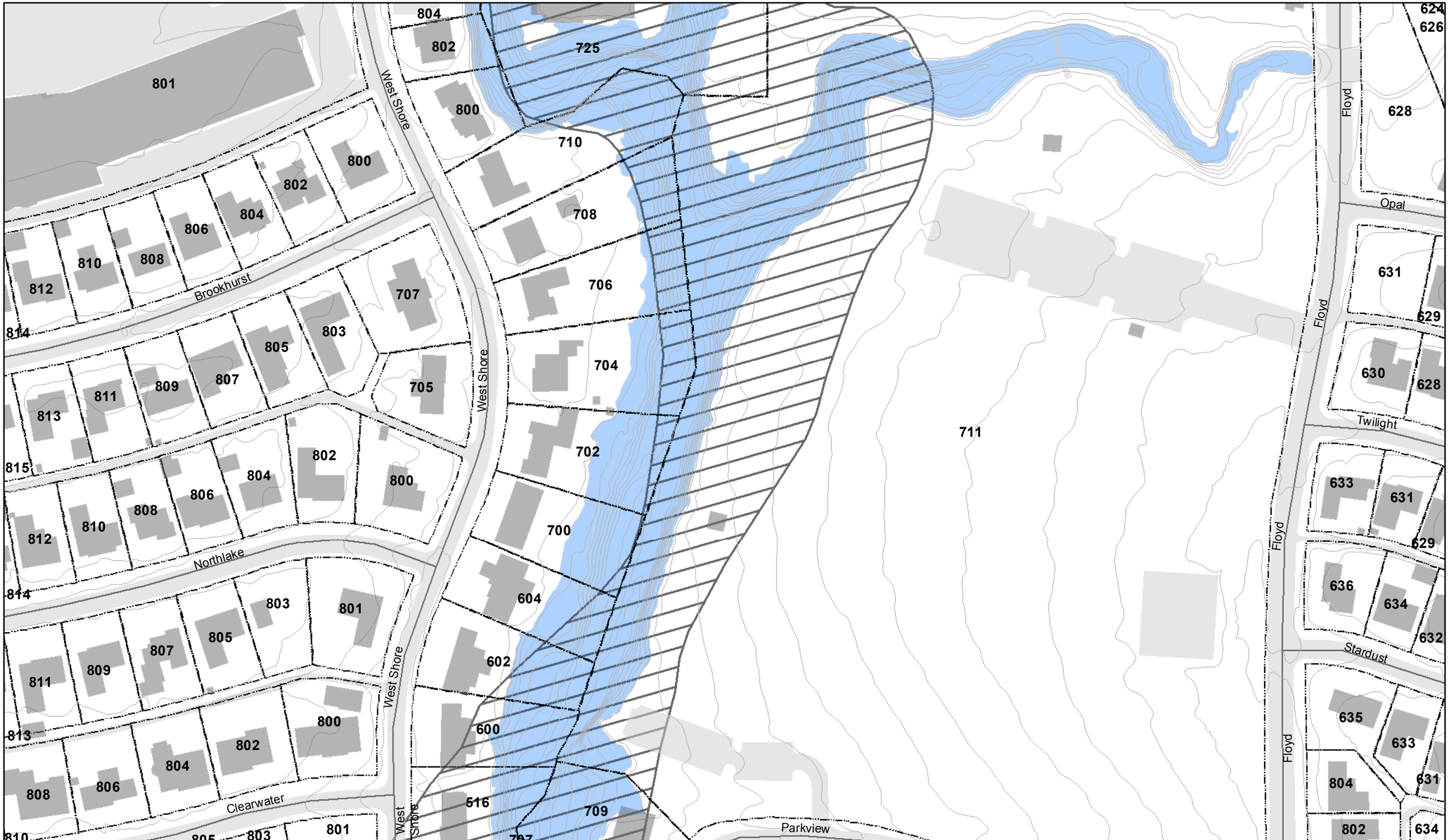

DISCLAIMER:
This product is for informational purposes and may not have been prepared for or be suitable for legal, engineering, or surveying purposes. It does not represent an on-the-ground survey and represents only the approximate relative location of property boundaries.

PAGE: 24

DATA SOURCE: CITY OF RICHARDSON GIS
V:\LAUREN\PROJECTS\FLOODPLAINMAP\FLOODPLAIN_11X17.MXD

Richardson

Legend

New Flood Region

Old Flood Region

N W E S

FEET
0 125 250 500

NOVEMBER 2014

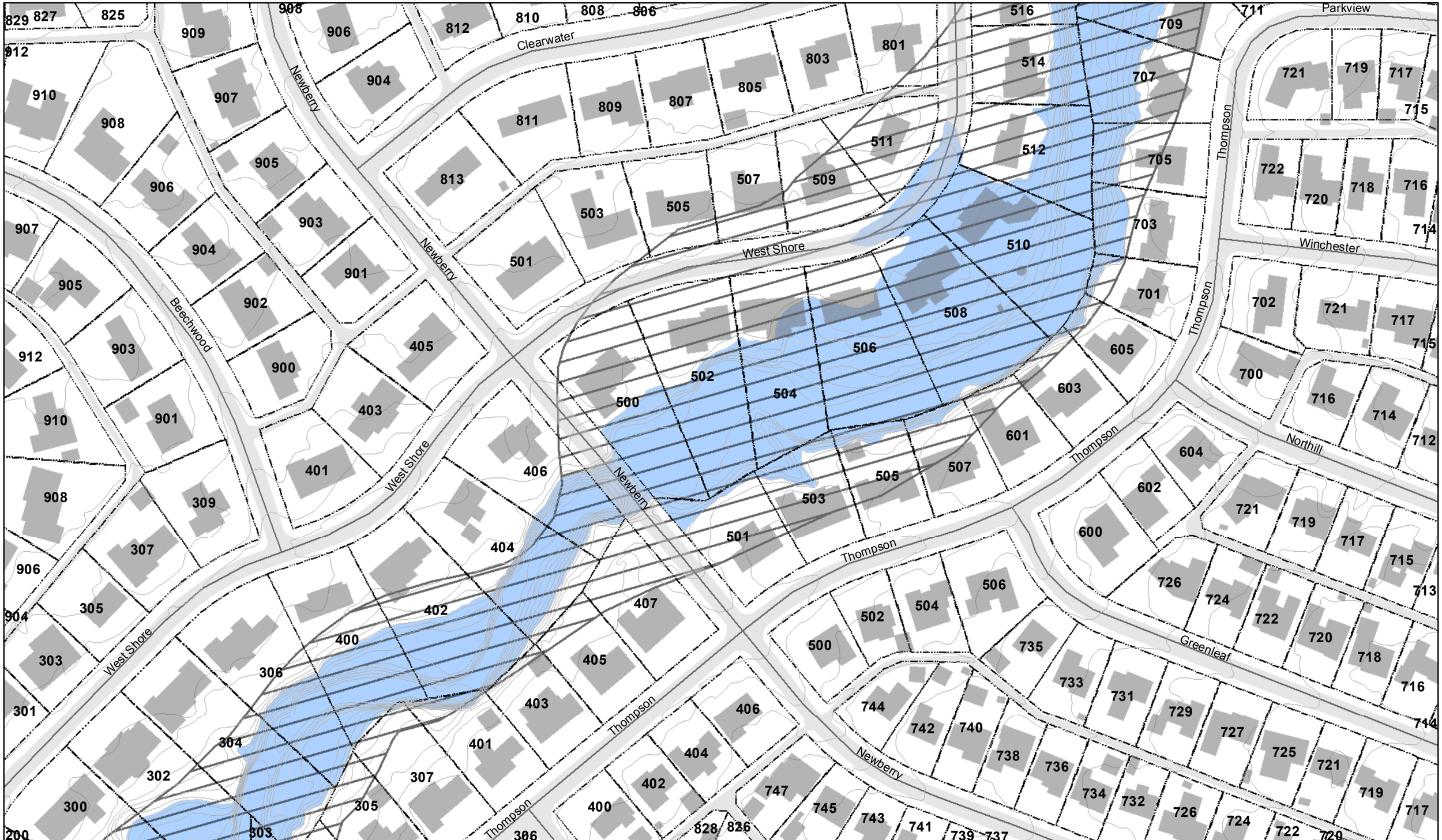

DISCLAIMER:
This product is for informational purposes and may not have been prepared for or be suitable for legal, engineering, or surveying purposes. It does not represent an on-the-ground survey and represents only the approximate relative location of property boundaries.

DATA SOURCE: CITY OF RICHARDSON GIS
V:\LAUREN\PROJECTS\FLOODPLAINMAP\FLOODPLAIN_11X17.MXD

Richardson

Legend

New Flood Region

Old Flood Region

N W E S

FEET

0 125 250 500

NOVEMBER 2014

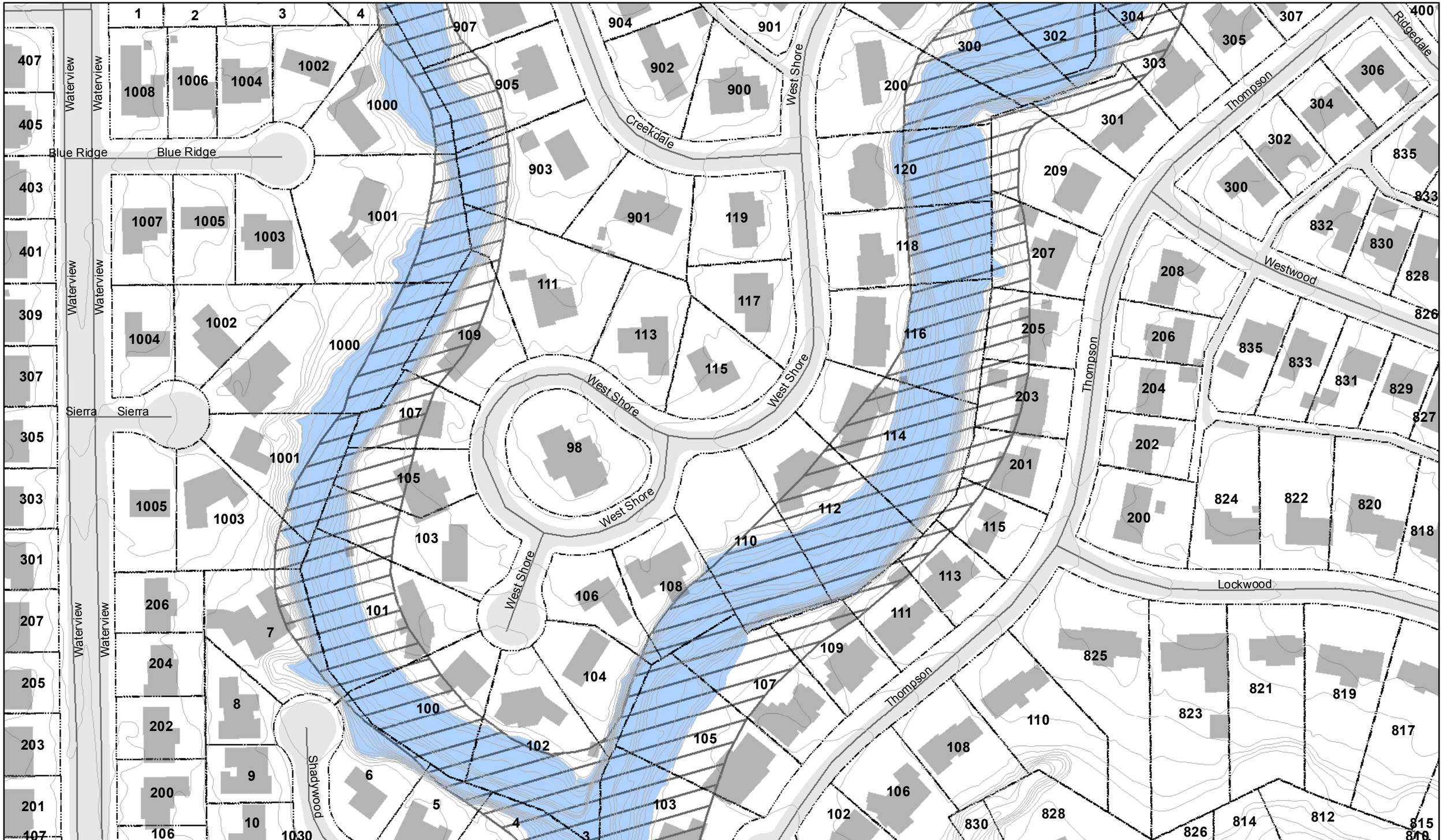

DISCLAIMER:
This product is for informational purposes and may not have been prepared for or be suitable for legal, engineering, or surveying purposes. It does not represent an on-the-ground survey and represents only the approximate relative location of property boundaries.

PAGE: 26

DATA SOURCE: CITY OF RICHARDSON GIS
V:\LAUREN\PROJECTS\FLOODPLAINMAP\FLOODPLAIN_11X17.MXD

Richardson

Legend

New Flood Region

Old Flood Region

N W E S

FEET
0 125 250 500

NOVEMBER 2014

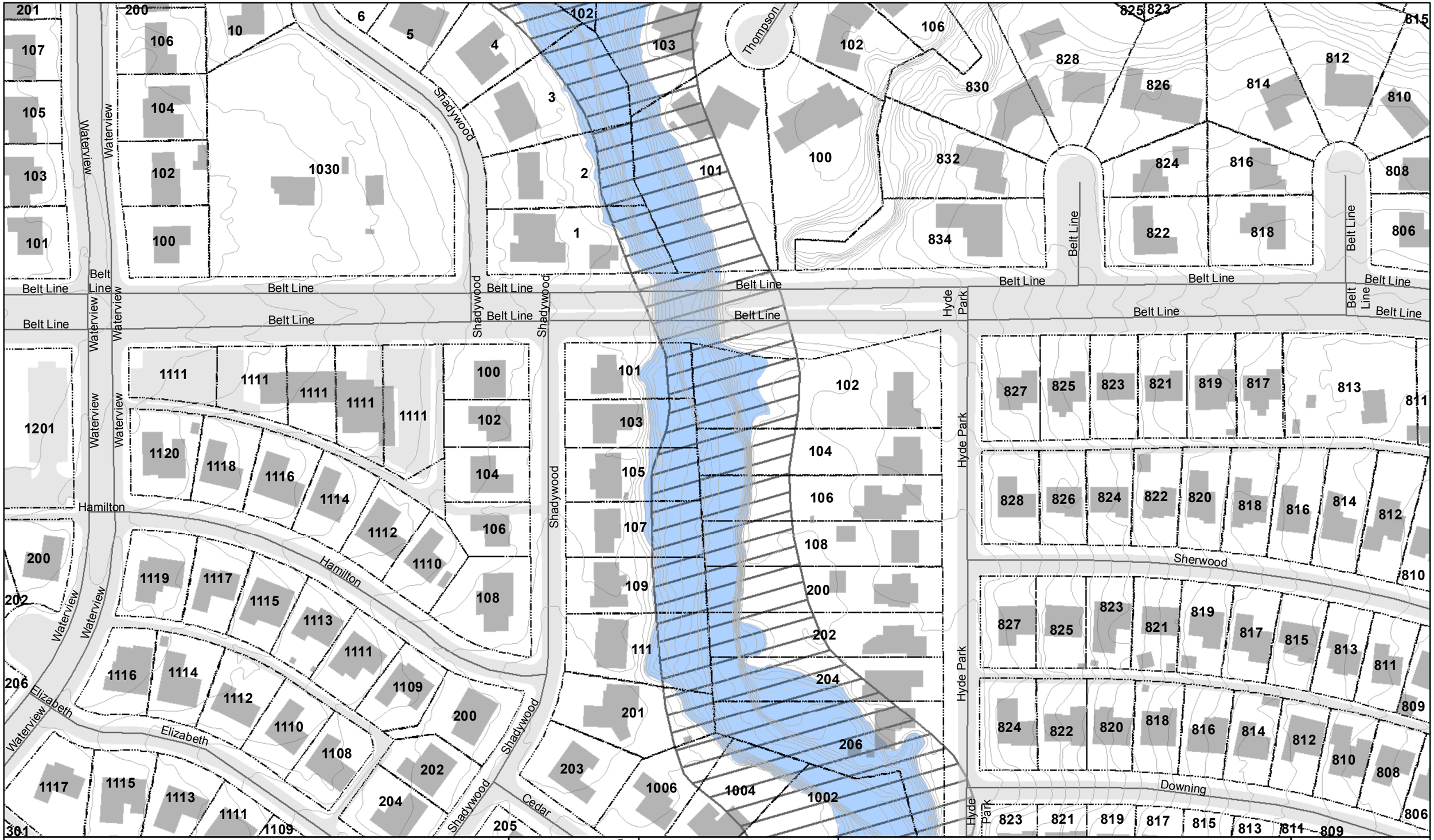

DISCLAIMER:
This product is for informational purposes and may not have been prepared for or be suitable for legal, engineering, or surveying purposes. It does not represent an on-the-ground survey and represents only the approximate relative location of property boundaries.

PAGE: 27

Richardson

Legend

- New Flood Region
- Old Flood Region

N W E S

FEET
0 125 250 500

NOVEMBER 2014

Information Technology GIS

DATA SOURCE: CITY OF RICHARDSON GIS
V:\LAUREN\PROJECTS\FLOODPLAINMAP\FLOODPLAIN_11X17.MXD

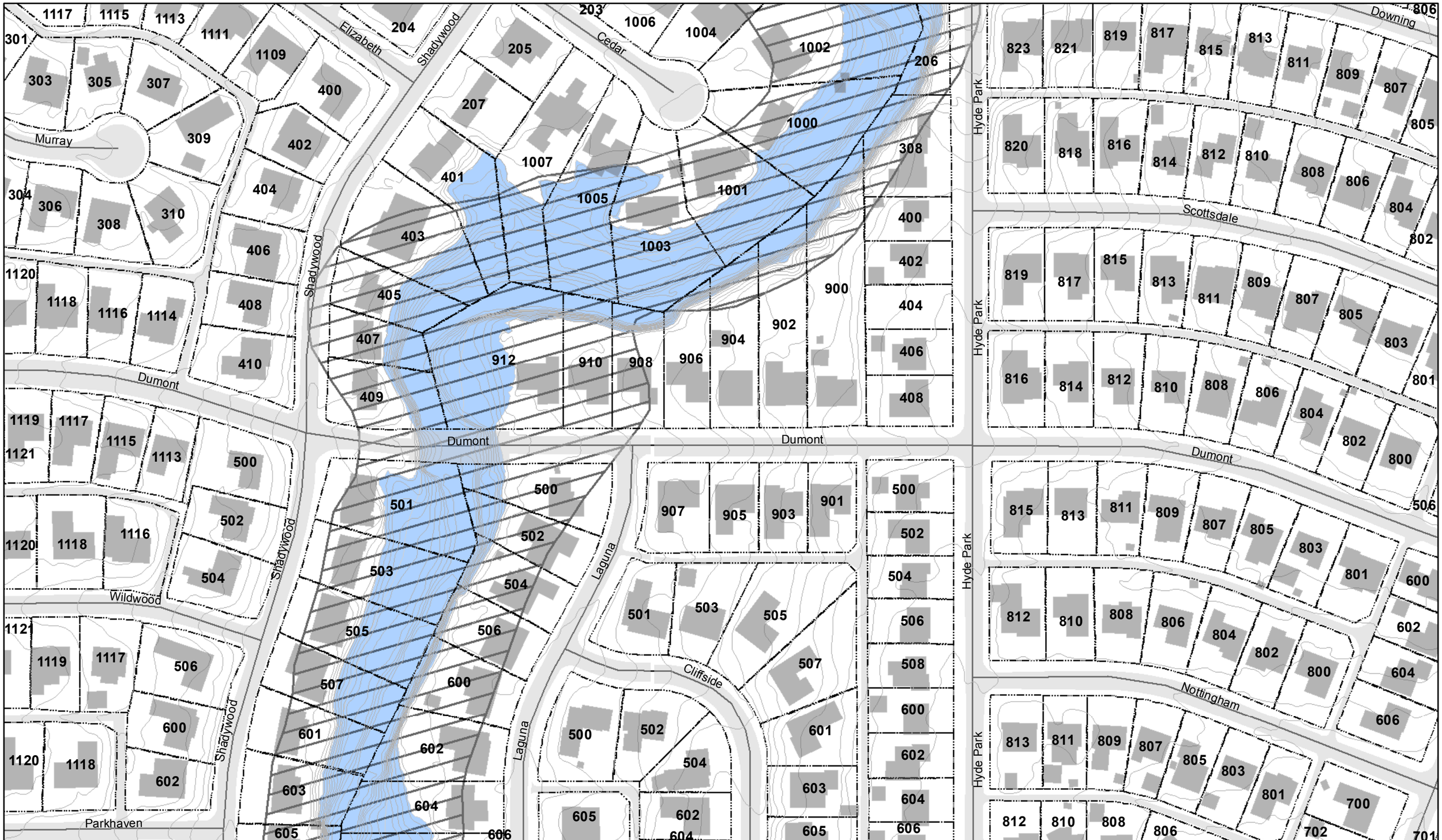

DISCLAIMER:
This product is for informational purposes and may not have been prepared for or be suitable for legal, engineering, or surveying purposes. It does not represent an on-the-ground survey and represents only the approximate relative location of property boundaries.

PAGE: 28

DATA SOURCE: CITY OF RICHARDSON GIS
V:\LAUREN\PROJECTS\FLOODPLAINMAP\FLOODPLAIN_11X17.MXD

Richardson

Legend

- New Flood Region
- Old Flood Region

N W E S

FEET
0 125 250 500

NOVEMBER 2014

Information Technology GIS

DISCLAIMER:
This product is for informational purposes and may not have been prepared for or be suitable for legal, engineering, or surveying purposes. It does not represent an on-the-ground survey and represents only the approximate relative location of property boundaries.

DATA SOURCE: CITY OF RICHARDSON GIS
V:\LAUREN\PROJECTS\FLOODPLAINMAP\FLOODPLAIN_11X17.MXD

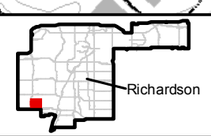

Legend

- New Flood Region
- Old Flood Region

N W E S

FEET
0 125 250 500

NOVEMBER 2014

DISCLAIMER:
This product is for informational purposes and may not have been prepared for or be suitable for legal, engineering, or surveying purposes. It does not represent an on-the-ground survey and represents only the approximate relative location of property boundaries.

DATA SOURCE: CITY OF RICHARDSON GIS
V:\LAUREN\PROJECTS\FLOODPLAINMAP\FLOODPLAIN_11X17.MXD

Richardson

Legend

- New Flood Region
- Old Flood Region

N W E S

FEET
0 125 250 500

NOVEMBER 2014

DISCLAIMER:
This product is for informational purposes and may not have been prepared for or be suitable for legal, engineering, or surveying purposes. It does not represent an on-the-ground survey and represents only the approximate relative location of property boundaries.

DATA SOURCE: CITY OF RICHARDSON GIS
V:\LAUREN\PROJECTS\FLOODPLAINMAP\FLOODPLAIN_11X17.MXD

Richardson

Legend

New Flood Region

Old Flood Region

N W E S

FEET
0 125 250 500

NOVEMBER 2014

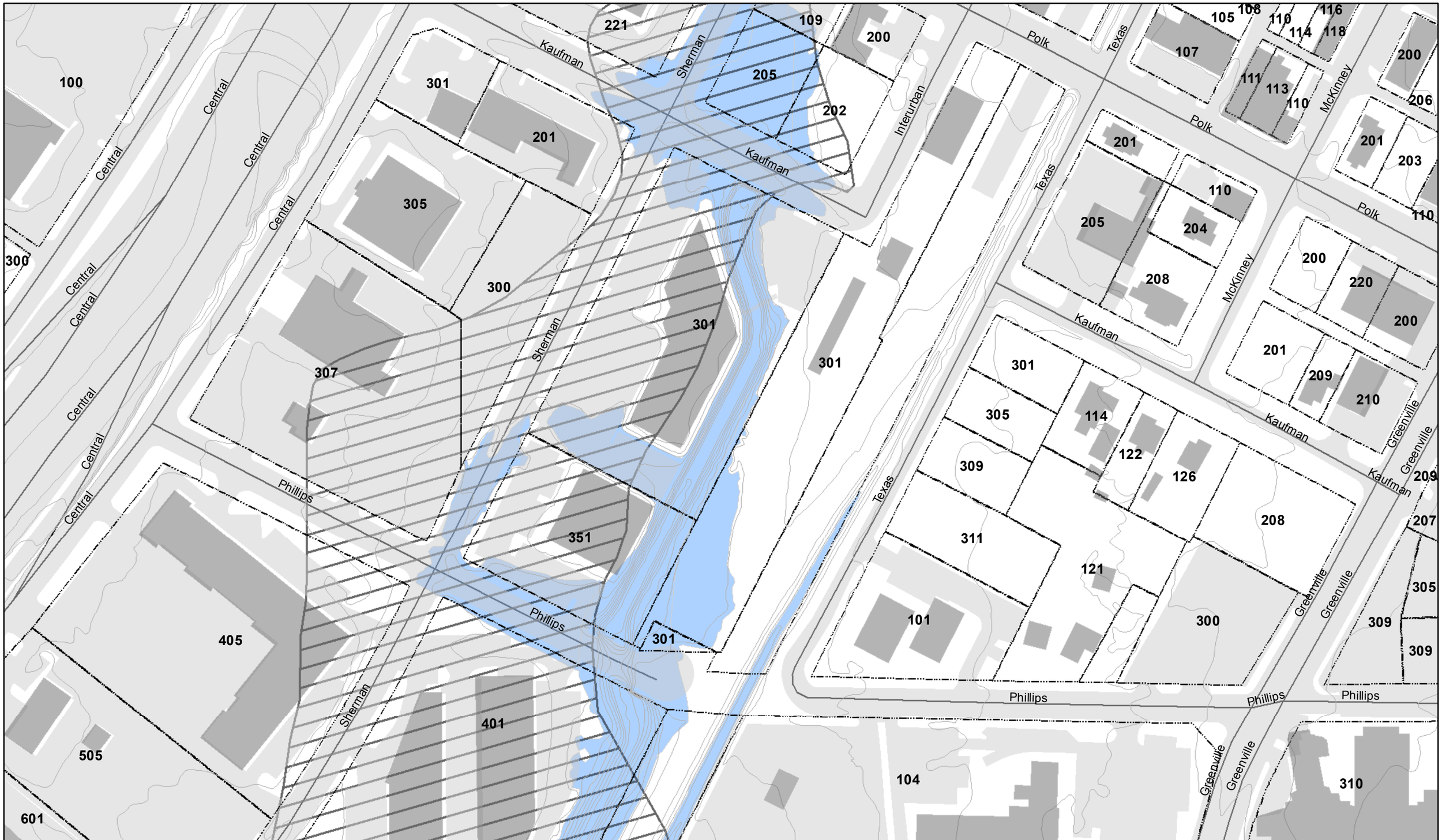

DISCLAIMER:
This product is for informational purposes and may not have been prepared for or be suitable for legal, engineering, or surveying purposes. It does not represent an on-the-ground survey and represents only the approximate relative location of property boundaries.

PAGE: 32

DATA SOURCE: CITY OF RICHARDSON GIS
V:\LAUREN\PROJECTS\FLOODPLAINMAP\FLOODPLAIN_11X17.MXD

Richardson

Legend

New Flood Region

Old Flood Region

N W E S

FEET

0 125 250 500

NOVEMBER 2014

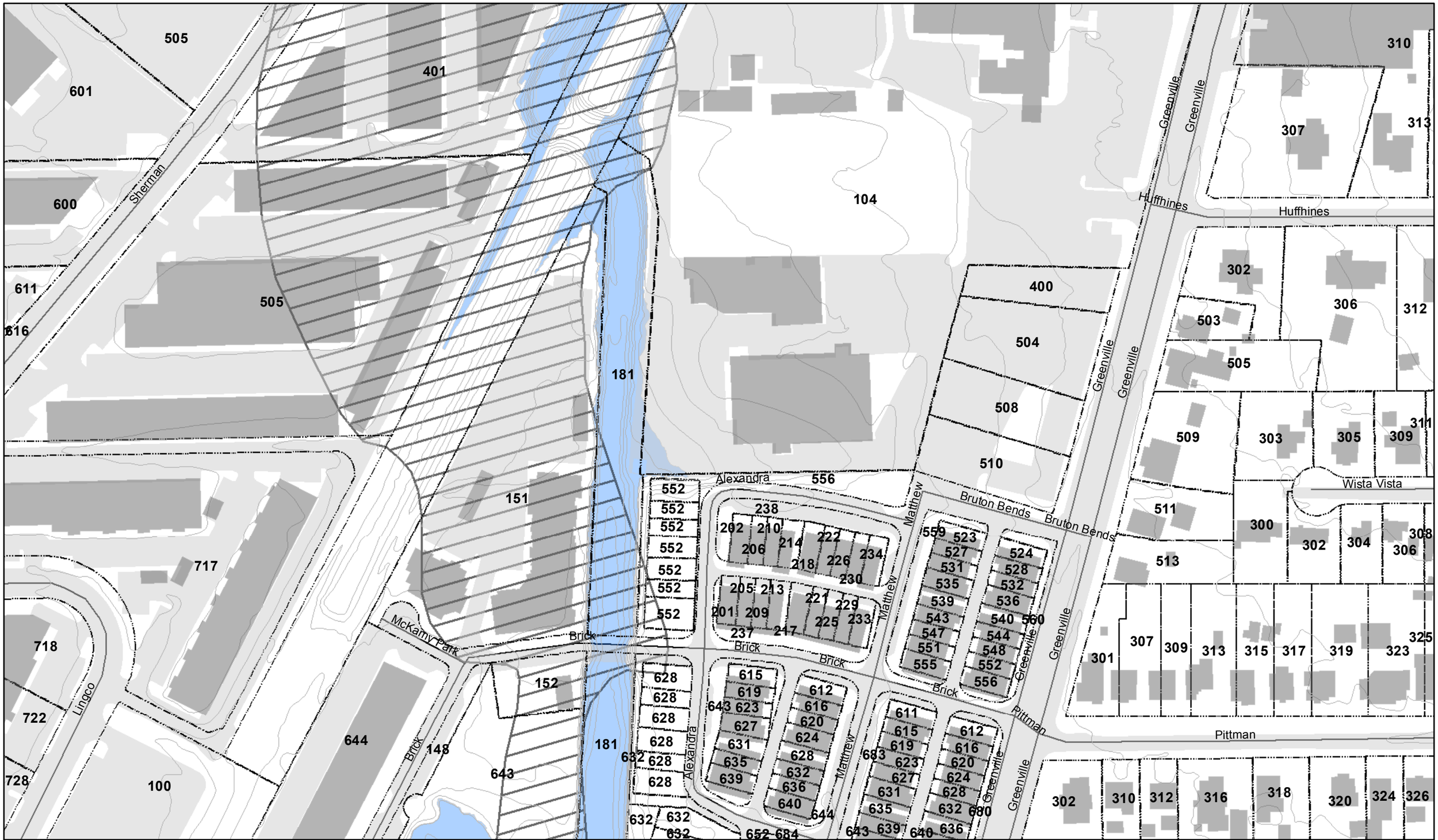

DISCLAIMER:
This product is for informational purposes and may not have been prepared for or be suitable for legal, engineering, or surveying purposes. It does not represent an on-the-ground survey and represents only the approximate relative location of property boundaries.

PAGE: 33

DATA SOURCE: CITY OF RICHARDSON GIS
V:\LAUREN\PROJECTS\FLOODPLAINMAP\FLOODPLAIN_11X17.MXD

Richardson

Legend

- New Flood Region
- Old Flood Region

N W E S

FEET
0 125 250 500

NOVEMBER 2014

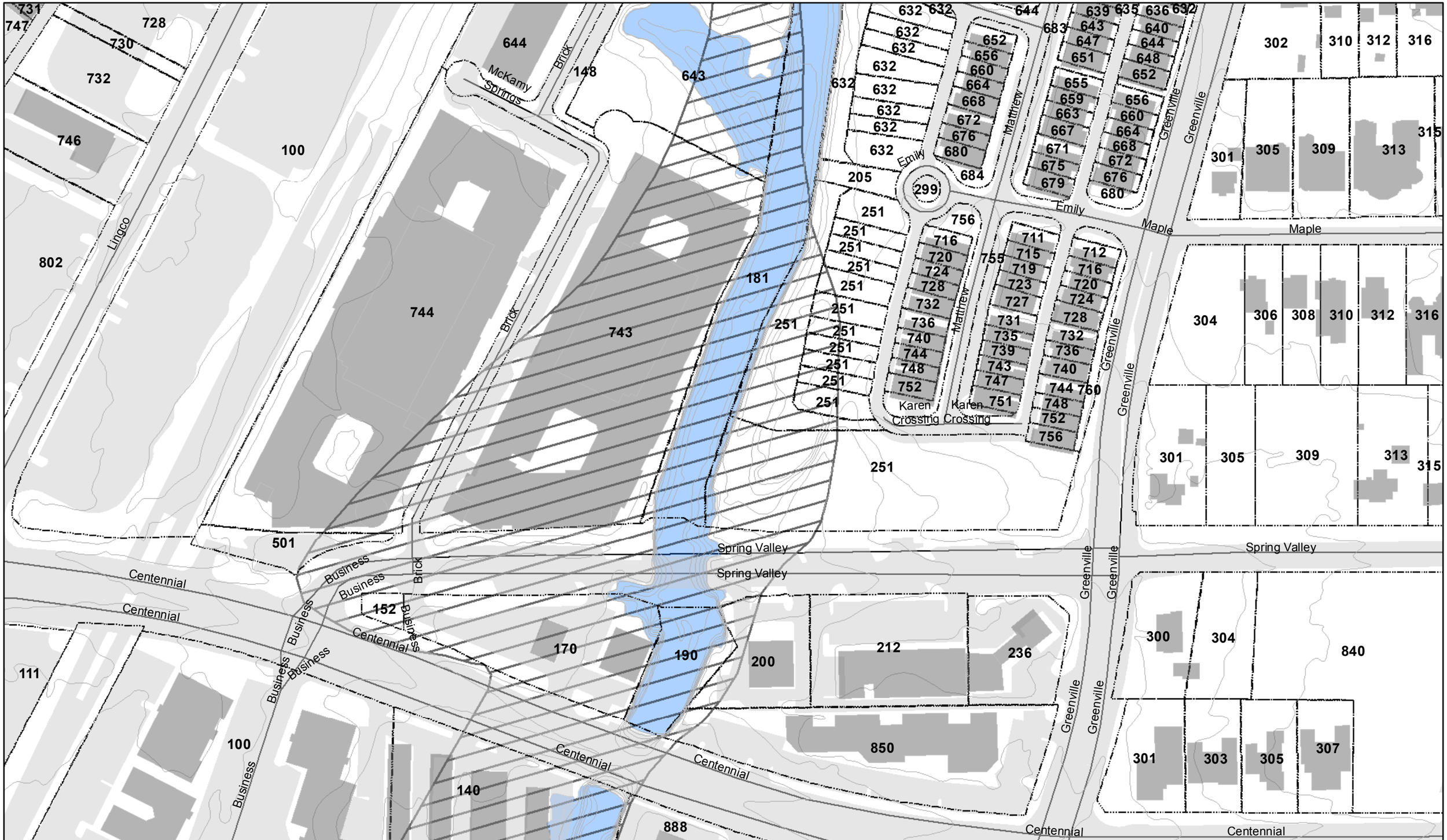

DISCLAIMER:
This product is for informational purposes and may not have been prepared for or be suitable for legal, engineering, or surveying purposes. It does not represent an on-the-ground survey and represents only the approximate relative location of property boundaries.

DATA SOURCE: CITY OF RICHARDSON GIS
V:\LAUREN\PROJECTS\FLOODPLAINMAP\FLOODPLAIN_11X17.MXD

Richardson

Legend

- New Flood Region
- Old Flood Region

N W E S

FEET
0 125 250 500

NOVEMBER 2014

329
327
325
990
111
1001
1000
100
Business
888
Sherman
Sherman
140
1055
1010
111
900
1099
121
Buckingham
Buckingham
Buckingham
Buckingham
Sherman
932
1101
101

DISCLAIMER:
This product is for informational purposes and may not have been prepared for or be suitable for legal, engineering, or surveying purposes. It does not represent an on-the-ground survey and represents only the approximate relative location of property boundaries.

DATA SOURCE: CITY OF RICHARDSON GIS
V:\LAUREN\PROJECTS\FLOODPLAINMAP\FLOODPLAIN_11X17.MXD

Richardson

Legend

New Flood Region

Old Flood Region

N W E S

FEET
0 125 250 500

NOVEMBER 2014

140
Centennial
Centennial
Centennial
Greenville
Greenville
Abrams
Abrams
Abrams
400
Centennial
Centennial
888
851
318
302
304
306
308
310
312
314
316
405
900
301
303
305
307
891
302
Prince Albert
873
904
304
874
Rosehill
Rosehill
Rosehill
Rosehill
Rosehill
Greenville
Greenville
Cotswolds
875
876
300
877
Willingham
891
901
910
932
263
265
879
267
261
881
Cotswolds
Queen Victoria
916
909
411
264
266
268
883
920
919
407

DISCLAIMER:
This product is for informational purposes and may not have been prepared for or be suitable for legal, engineering, or surveying purposes. It does not represent an on-the-ground survey and represents only the approximate relative location of property boundaries.

DATA SOURCE: CITY OF RICHARDSON GIS
V:\LAUREN\PROJECTS\FLOODPLAINMAP\FLOODPLAIN_11X17.MXD

Richardson

Legend

New Flood Region

Old Flood Region

N W E S

FEET
0 125 250 500

NOVEMBER 2014

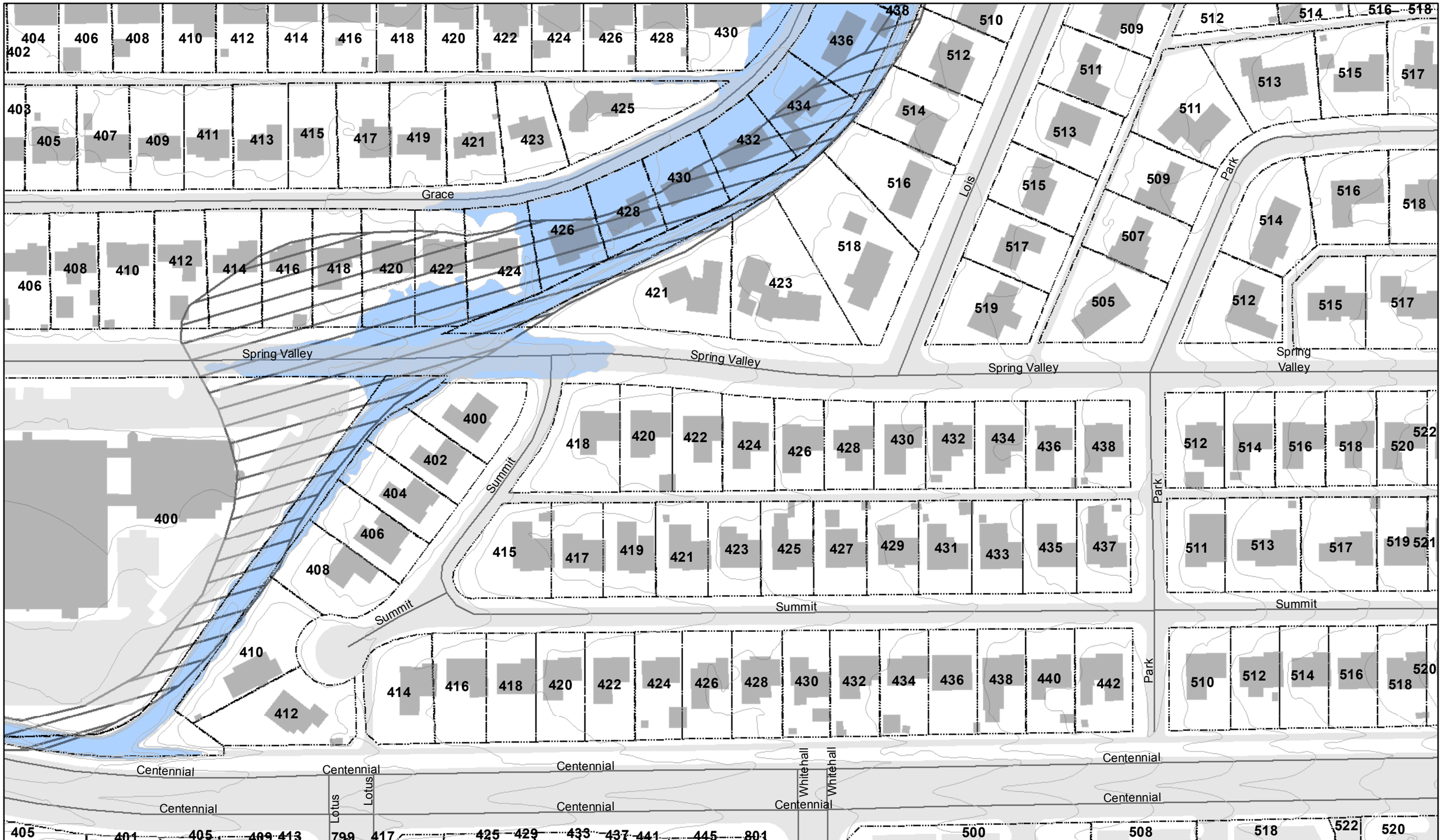

Information Technology GIS

DISCLAIMER:
This product is for informational purposes and may not have been prepared for or be suitable for legal, engineering, or surveying purposes. It does not represent an on-the-ground survey and represents only the approximate relative location of property boundaries.

DATA SOURCE: CITY OF RICHARDSON GIS
V:\LAUREN\PROJECTS\FLOODPLAINMAP\FLOODPLAIN_11X17.MXD

PAGE: 37

Richardson

Legend

New Flood Region

Old Flood Region

N W E S

FEET
0 125 250 500

NOVEMBER 2014

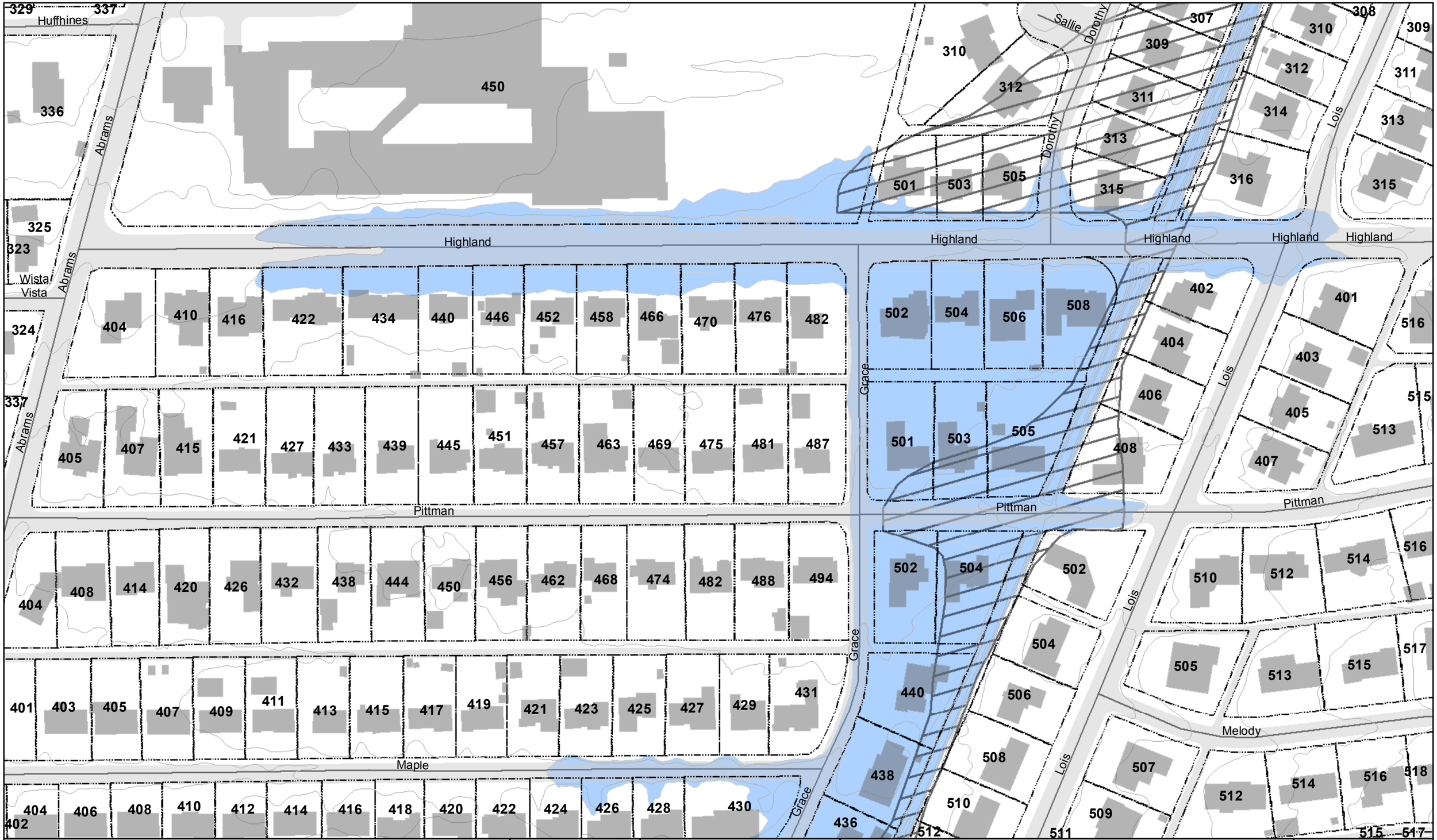

DISCLAIMER:
This product is for informational purposes and may not have been prepared for or be suitable for legal, engineering, or surveying purposes. It does not represent an on-the-ground survey and represents only the approximate relative location of property boundaries.

DATA SOURCE: CITY OF RICHARDSON GIS
V:\LAUREN\PROJECTS\FLOODPLAINMAP\FLOODPLAIN_11X17.MXD

NOVEMBER 2014

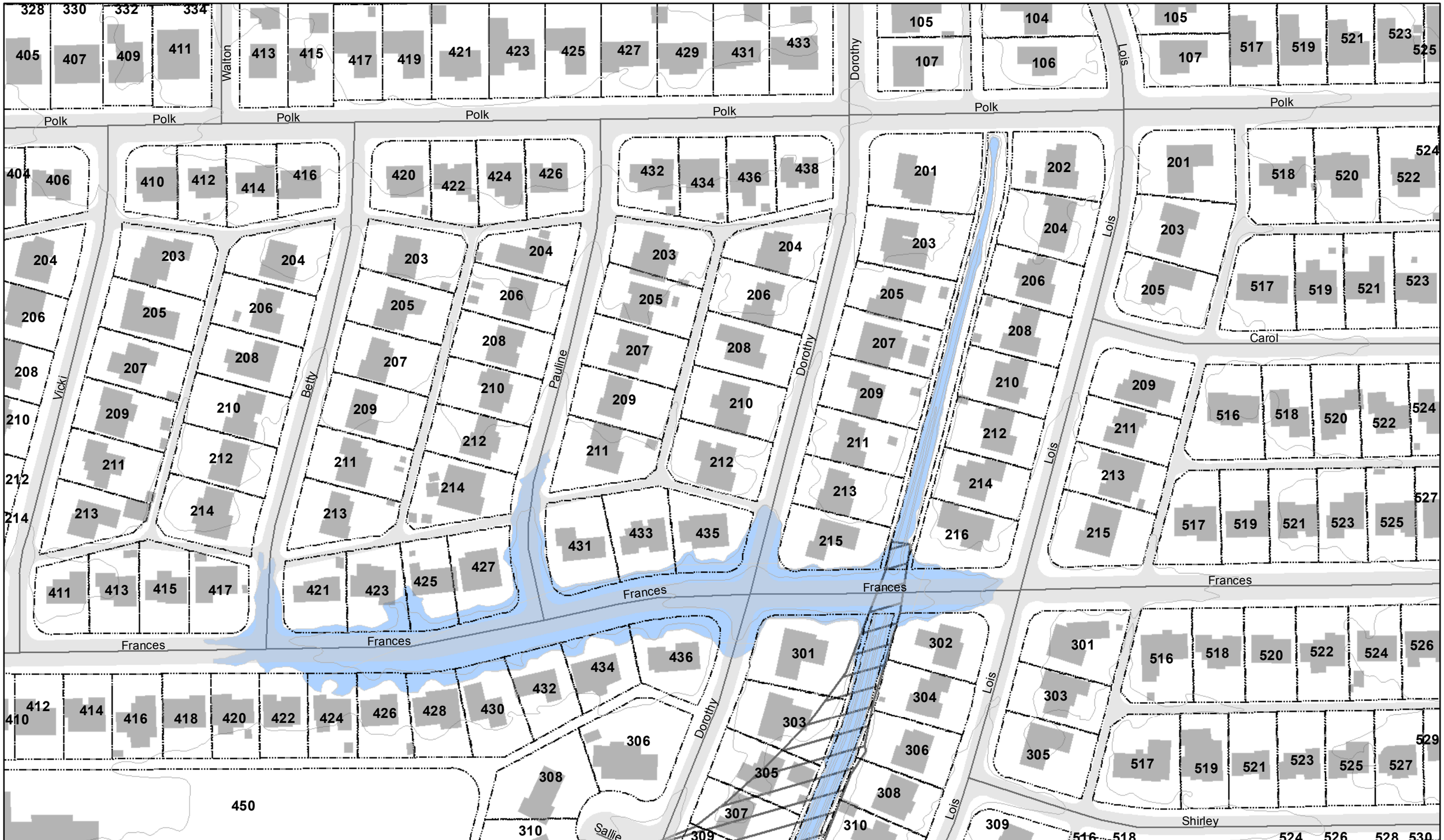

DISCLAIMER:
This product is for informational purposes and may not have been prepared for or be suitable for legal, engineering, or surveying purposes. It does not represent an on-the-ground survey and represents only the approximate relative location of property boundaries.

PAGE: 39

DATA SOURCE: CITY OF RICHARDSON GIS
V:\LAUREN\PROJECTS\FLOODPLAINMAP\FLOODPLAIN_11X17.MXD

Richardson

Legend

- New Flood Region
- Old Flood Region

FEET
0 125 250 500

NOVEMBER 2014

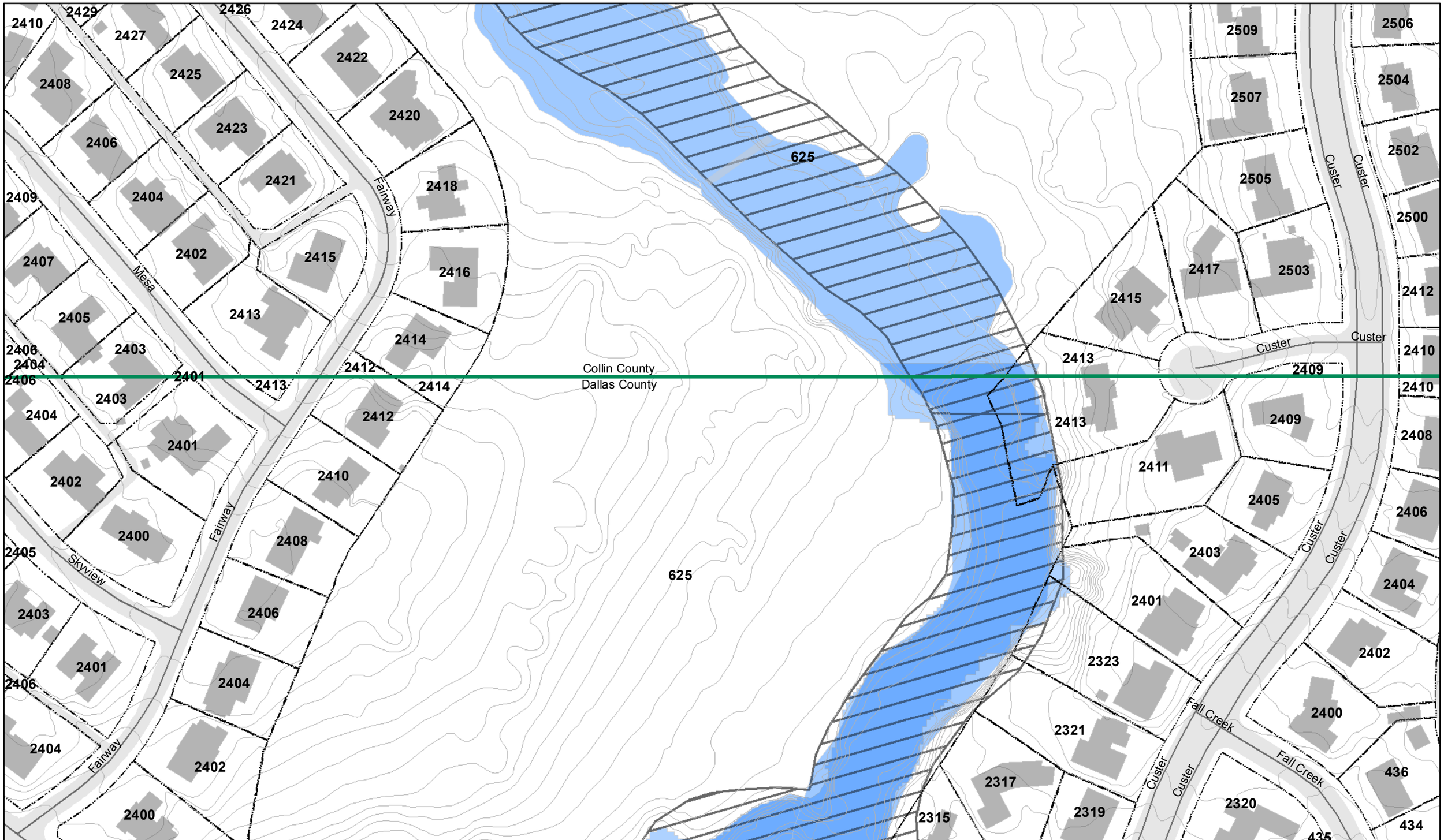

DISCLAIMER:
This product is for informational purposes and may not have been prepared for or be suitable for legal, engineering, or surveying purposes. It does not represent an on-the-ground survey and represents only the approximate relative location of property boundaries.

DATA SOURCE: CITY OF RICHARDSON GIS
V:\LAUREN\PROJECTS\FLOODPLAINMAP\FLOODPLAIN_11X17.MXD

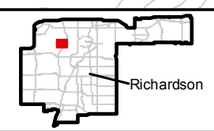

Legend

- New Flood Region
- Old Flood Region

N W E S

FEET
0 125 250 500

NOVEMBER 2014

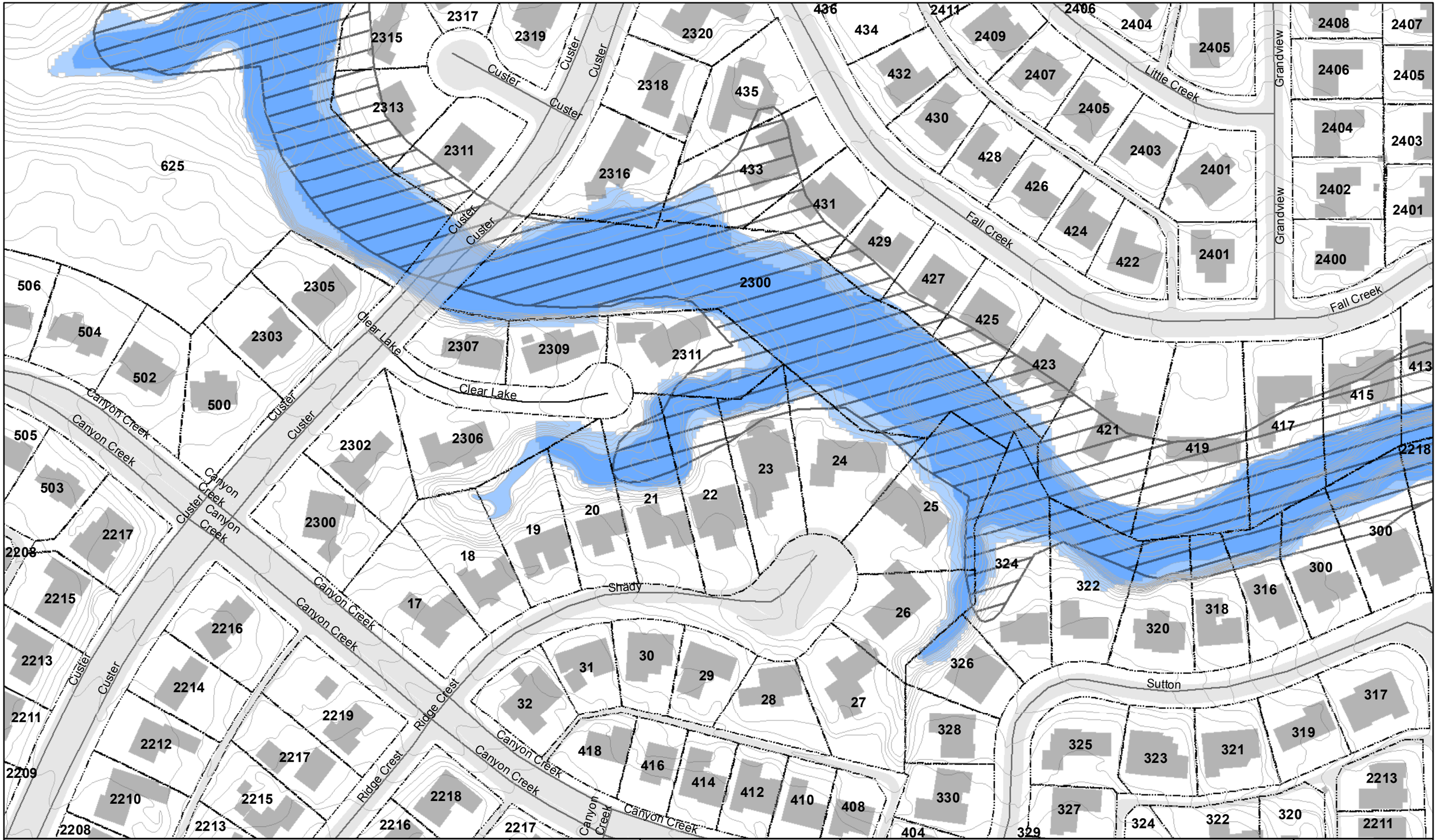

DISCLAIMER:
This product is for informational purposes and may not have been prepared for or be suitable for legal, engineering, or surveying purposes. It does not represent an on-the-ground survey and represents only the approximate relative location of property boundaries.

PAGE: 41

DATA SOURCE: CITY OF RICHARDSON GIS
V:\LAUREN\PROJECTS\FLOODPLAINMAP\FLOODPLAIN_11X17.MXD

Richardson

Legend

New Flood Region

Old Flood Region

N W E S

FEET
0 125 250 500

NOVEMBER 2014

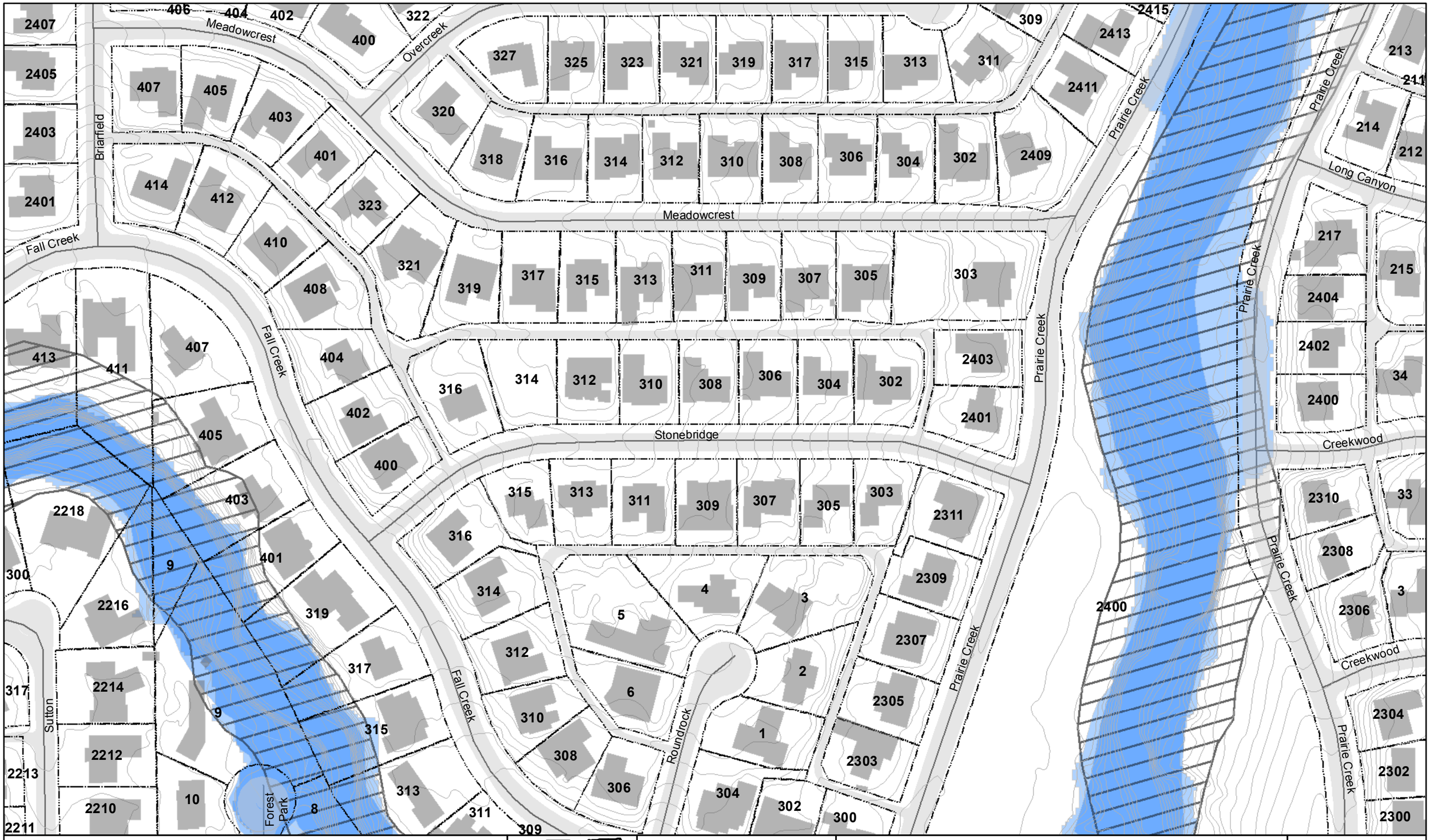

DISCLAIMER:
This product is for informational purposes and may not have been prepared for or be suitable for legal, engineering, or surveying purposes. It does not represent an on-the-ground survey and represents only the approximate relative location of property boundaries.

PAGE: 42

DATA SOURCE: CITY OF RICHARDSON GIS
V:\LAUREN\PROJECTS\FLOODPLAINMAP\FLOODPLAIN_11X17.MXD

Richardson

Legend

New Flood Region

Old Flood Region

FEET
0 125 250 500

NOVEMBER 2014

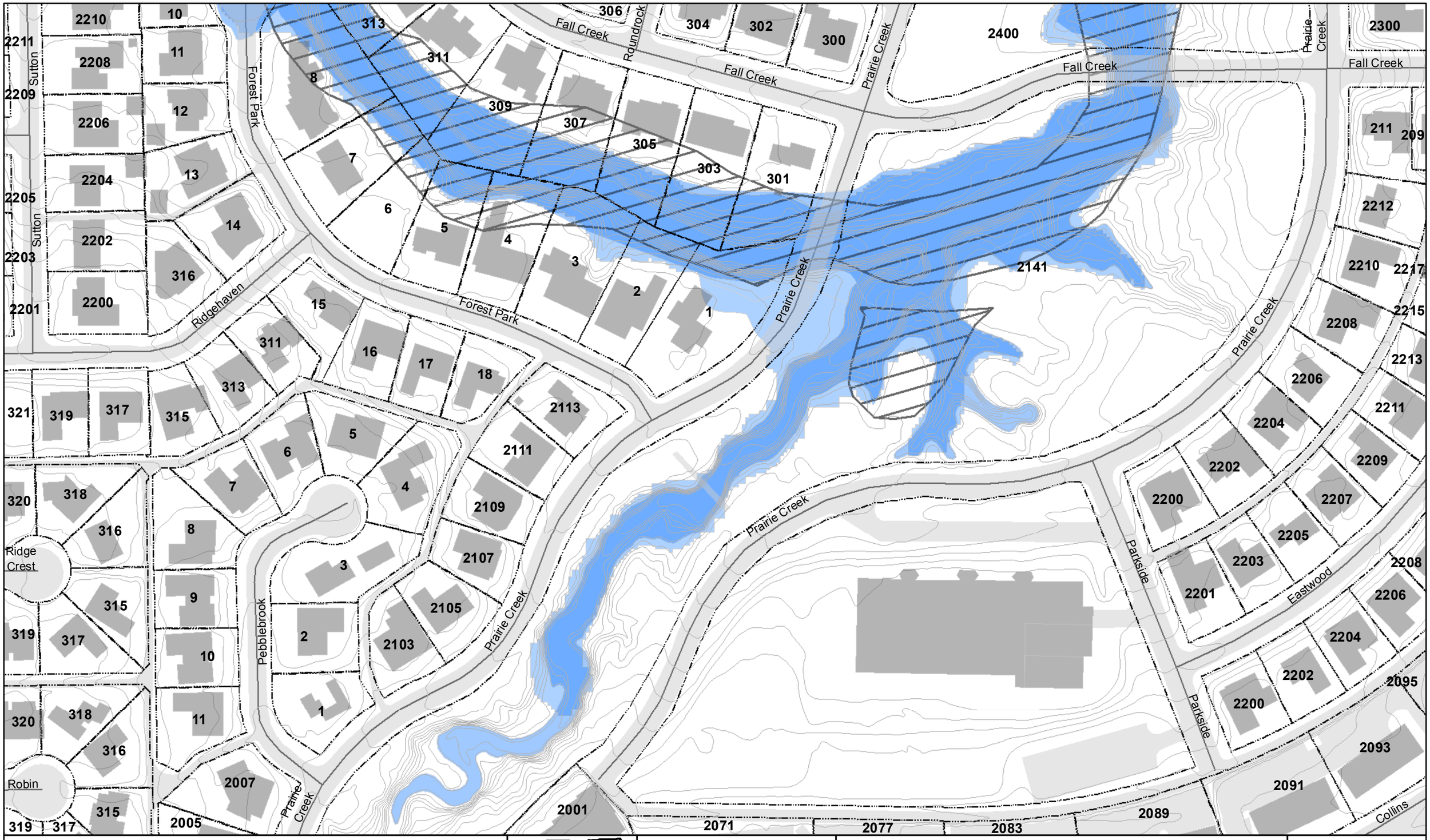

DISCLAIMER:
This product is for informational purposes and may not have been prepared for or be suitable for legal, engineering, or surveying purposes. It does not represent an on-the-ground survey and represents only the approximate relative location of property boundaries.

DATA SOURCE: CITY OF RICHARDSON GIS
V:\LAUREN\PROJECTS\FLOODPLAINMAP\FLOODPLAIN_11X17.MXD

Richardson

Legend

- New Flood Region
- Old Flood Region

N W E S

FEET
0 125 250 500

NOVEMBER 2014

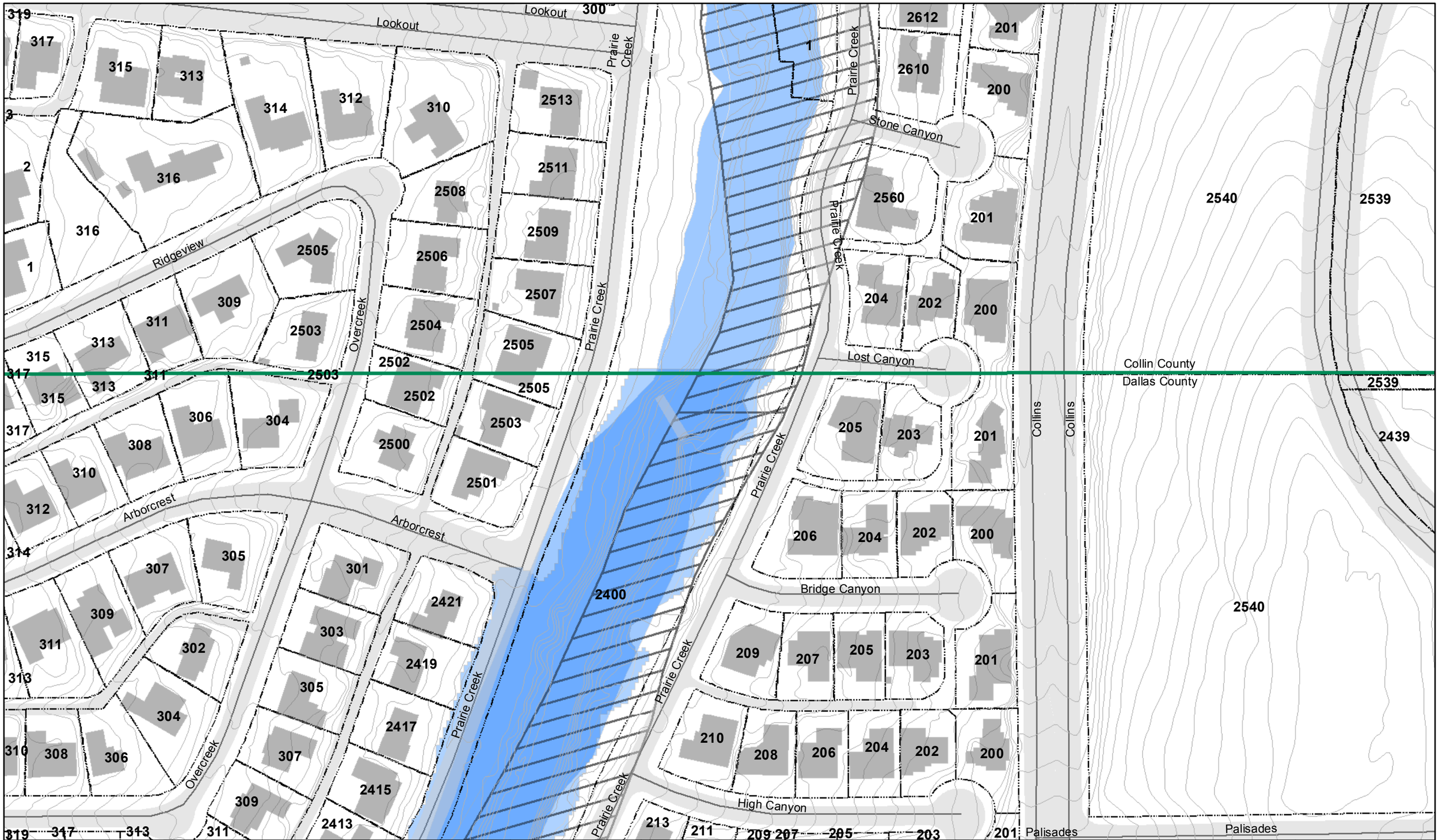

DISCLAIMER:
This product is for informational purposes and may not have been prepared for or be suitable for legal, engineering, or surveying purposes. It does not represent an on-the-ground survey and represents only the approximate relative location of property boundaries.

DATA SOURCE: CITY OF RICHARDSON GIS
V:\LAUREN\PROJECTS\FLOODPLAINMAP\FLOODPLAIN_11X17.MXD

Richardson

Legend

- New Flood Region
- Old Flood Region

N W E S

FEET
0 125 250 500

NOVEMBER 2014

1717
1784
1758
1710
1751
1601
1666
1700
959
1089
1601
1155
1201
1700
1301
1680
1155
1302
1300
1250
1200
1552
1551
1110
1500
950
Glenville
Glenville
Glenville
Glenville
Glenville
Glenville
Kas
Kas
Prospect
Prospect
International
International
International
Collins
Collins
Collins
Collins
Collins
Collins
Collins
Collins
Collins
Collins
Collins
Collins

DISCLAIMER:
This product is for informational purposes and may not have been prepared for or be suitable for legal, engineering, or surveying purposes. It does not represent an on-the-ground survey and represents only the approximate relative location of property boundaries.

DATA SOURCE: CITY OF RICHARDSON GIS
V:\LAUREN\PROJECTS\FLOODPLAINMAP\FLOODPLAIN_11X17.MXD

Richardson

Legend

New Flood Region

Old Flood Region

N W E S

FEET

0 125 250 500

NOVEMBER 2014

950
1500
1110
1551
1552
1200
1250
1302
1300
Quality
International
Glenville
1001
1101
1111
1115
1521
1201
Commerce
905
1320
1401
1100
Exchange
1460
1300
1352
1355
1350
1301

DISCLAIMER:
This product is for informational purposes and may not have been prepared for or be suitable for legal, engineering, or surveying purposes. It does not represent an on-the-ground survey and represents only the approximate relative location of property boundaries.

DATA SOURCE: CITY OF RICHARDSON GIS
V:\LAUREN\PROJECTS\FLOODPLAINMAP\FLOODPLAIN_11X17.MXD

Richardson

Legend

New Flood Region

Old Flood Region

N W E S

FEET
0 125 250 500

NOVEMBER 2014

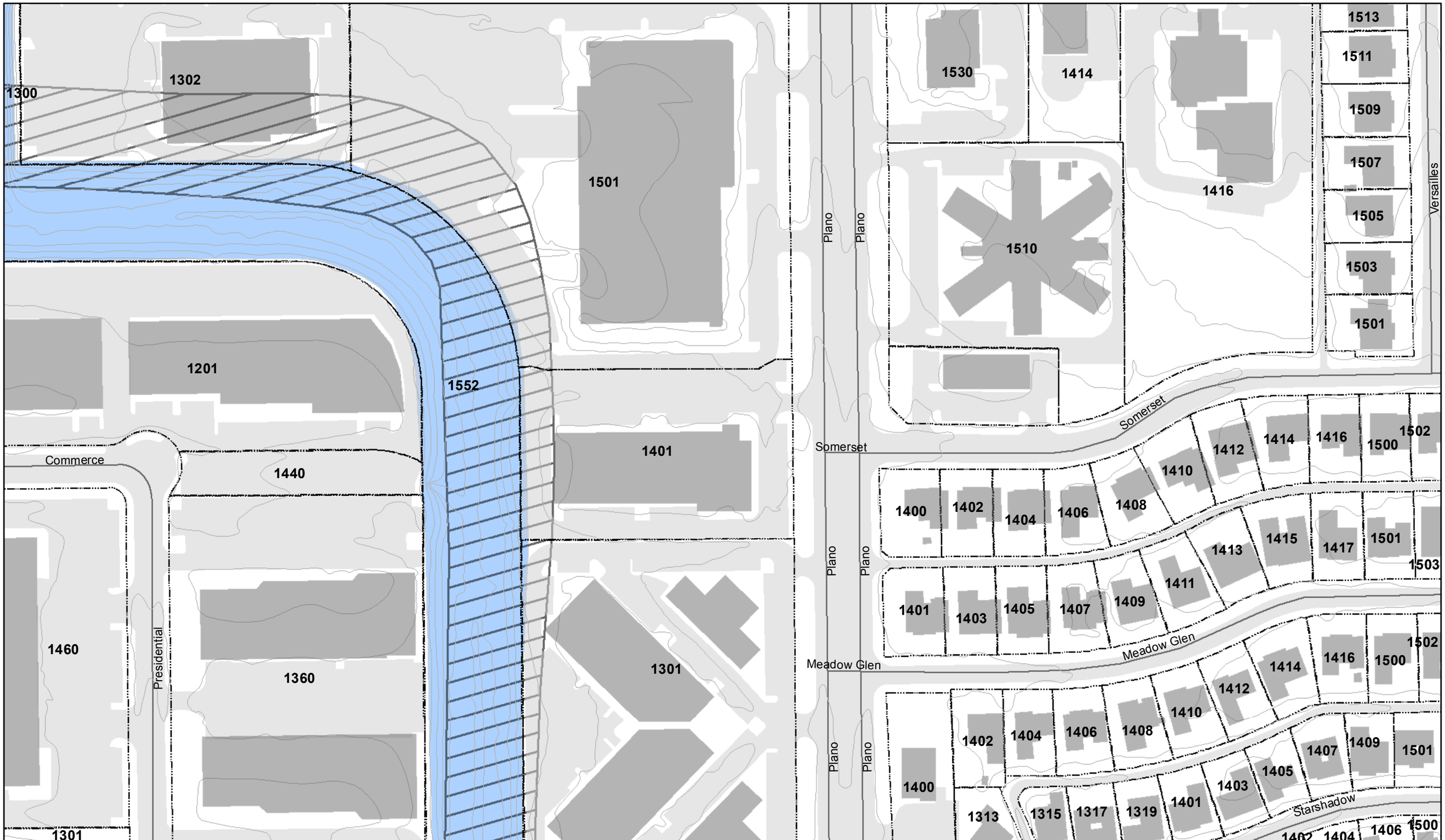

DISCLAIMER:
This product is for informational purposes and may not have been prepared for or be suitable for legal, engineering, or surveying purposes. It does not represent an on-the-ground survey and represents only the approximate relative location of property boundaries.

DATA SOURCE: CITY OF RICHARDSON GIS
V:\LAUREN\PROJECTS\FLOODPLAINMAP\FLOODPLAIN_11X17.MXD

Richardson

Legend

New Flood Region

Old Flood Region

N W E S

FEET
0 125 250 500

NOVEMBER 2014

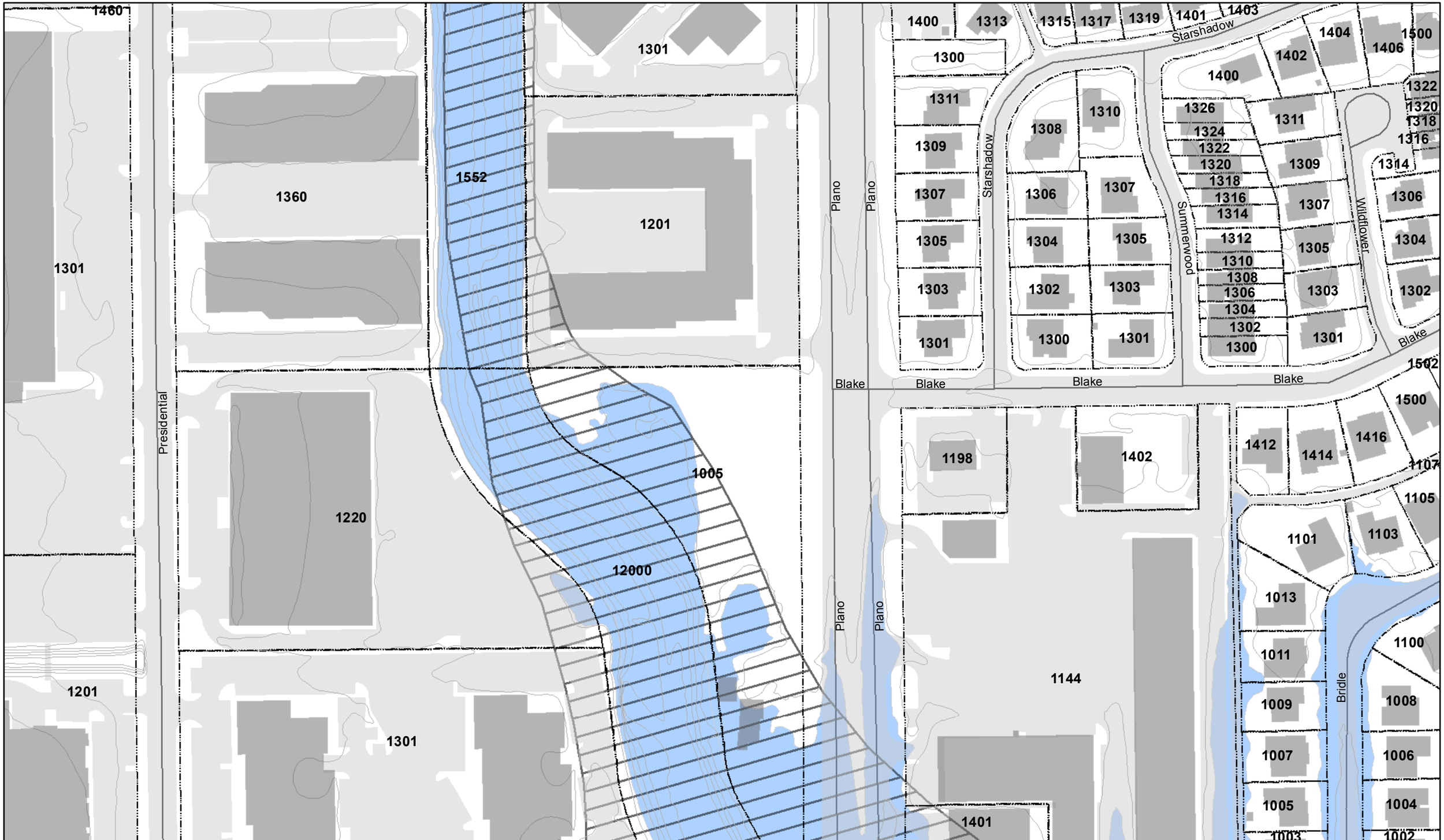

DISCLAIMER:
This product is for informational purposes and may not have been prepared for or be suitable for legal, engineering, or surveying purposes. It does not represent an on-the-ground survey and represents only the approximate relative location of property boundaries.

DATA SOURCE: CITY OF RICHARDSON GIS
V:\LAUREN\PROJECTS\FLOODPLAINMAP\FLOODPLAIN_11X17.MXD

Richardson

Legend

New Flood Region

Old Flood Region

N W E S

FEET

0 125 250 500

NOVEMBER 2014

DISCLAIMER:
This product is for informational purposes and may not have been prepared for or be suitable for legal, engineering, or surveying purposes. It does not represent an on-the-ground survey and represents only the approximate relative location of property boundaries.

DATA SOURCE: CITY OF RICHARDSON GIS
V:\LAUREN\PROJECTS\FLOODPLAINMAP\FLOODPLAIN_11X17.MXD

Richardson

Legend

- New Flood Region
- Old Flood Region

FEET
0 125 250 500

NOVEMBER 2014

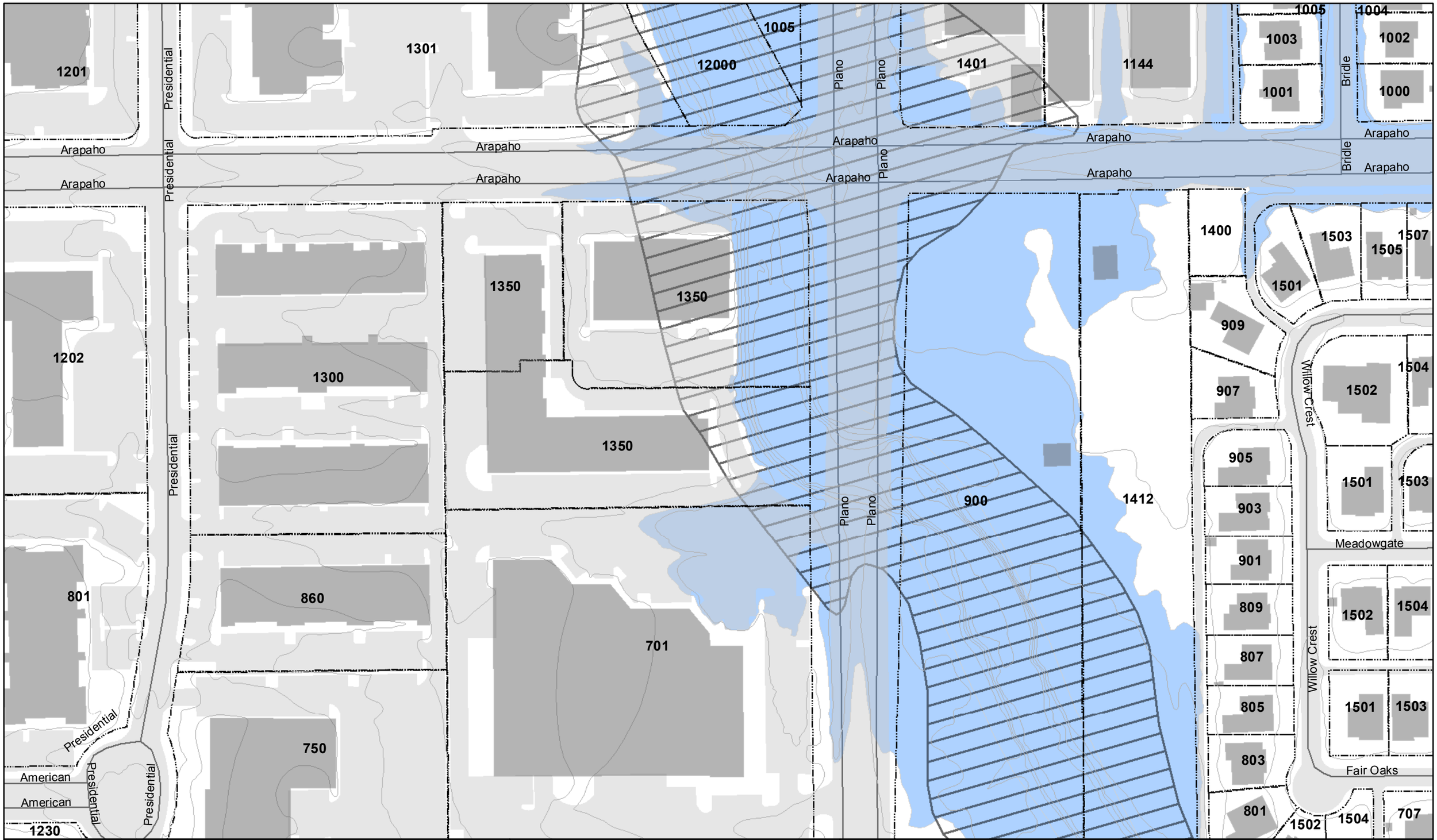

DISCLAIMER:
This product is for informational purposes and may not have been prepared for or be suitable for legal, engineering, or surveying purposes. It does not represent an on-the-ground survey and represents only the approximate relative location of property boundaries.

DATA SOURCE: CITY OF RICHARDSON GIS
V:\LAUREN\PROJECTS\FLOODPLAINMAP\FLOODPLAIN_11X17.MXD

Richardson

Legend

New Flood Region

Old Flood Region

N W E S

FEET
0 125 250 500

NOVEMBER 2014

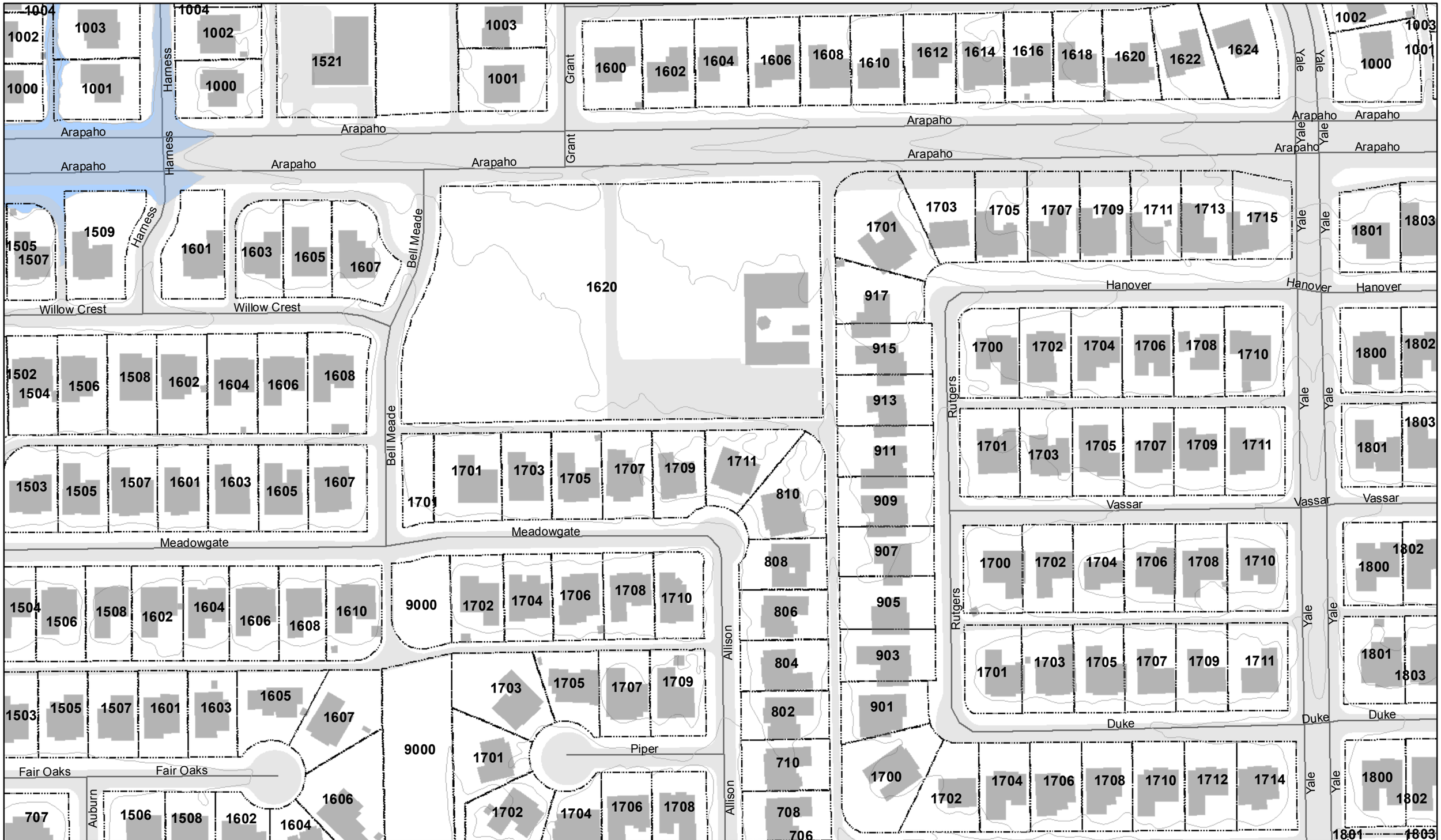

DISCLAIMER:
This product is for informational purposes and may not have been prepared for or be suitable for legal, engineering, or surveying purposes. It does not represent an on-the-ground survey and represents only the approximate relative location of property boundaries.

DATA SOURCE: CITY OF RICHARDSON GIS
V:\LAUREN\PROJECTS\FLOODPLAINMAP\FLOODPLAIN_11X17.MXD

Richardson

Legend

- New Flood Region
- Old Flood Region

FEET
0 125 250 500

NOVEMBER 2014

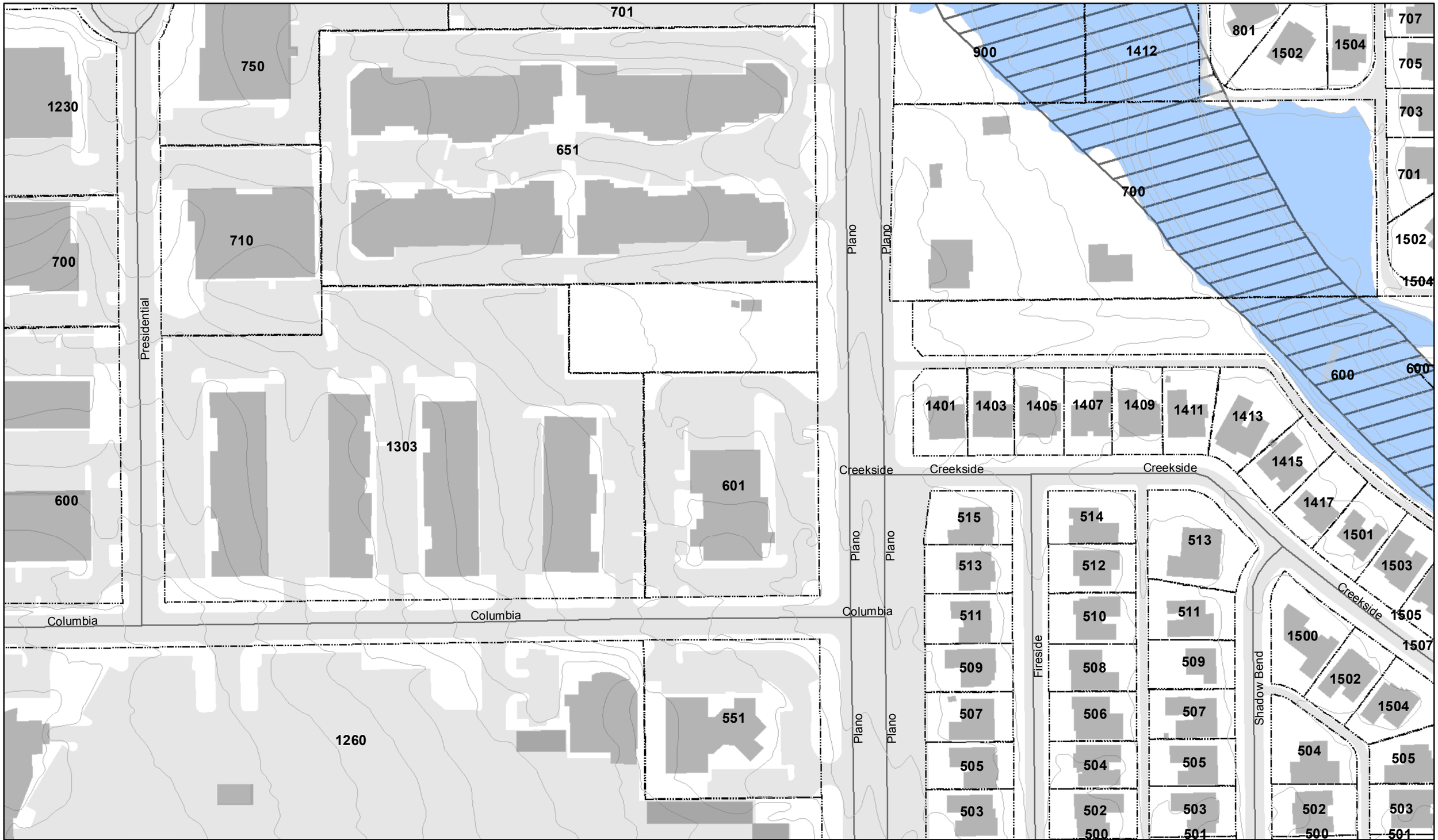

DISCLAIMER:
This product is for informational purposes and may not have been prepared for or be suitable for legal, engineering, or surveying purposes. It does not represent an on-the-ground survey and represents only the approximate relative location of property boundaries.

DATA SOURCE: CITY OF RICHARDSON GIS
V:\LAUREN\PROJECTS\FLOODPLAINMAP\FLOODPLAIN_11X17.MXD

Richardson

Legend

- New Flood Region
- Old Flood Region

N W E S

FEET
0 125 250 500

NOVEMBER 2014

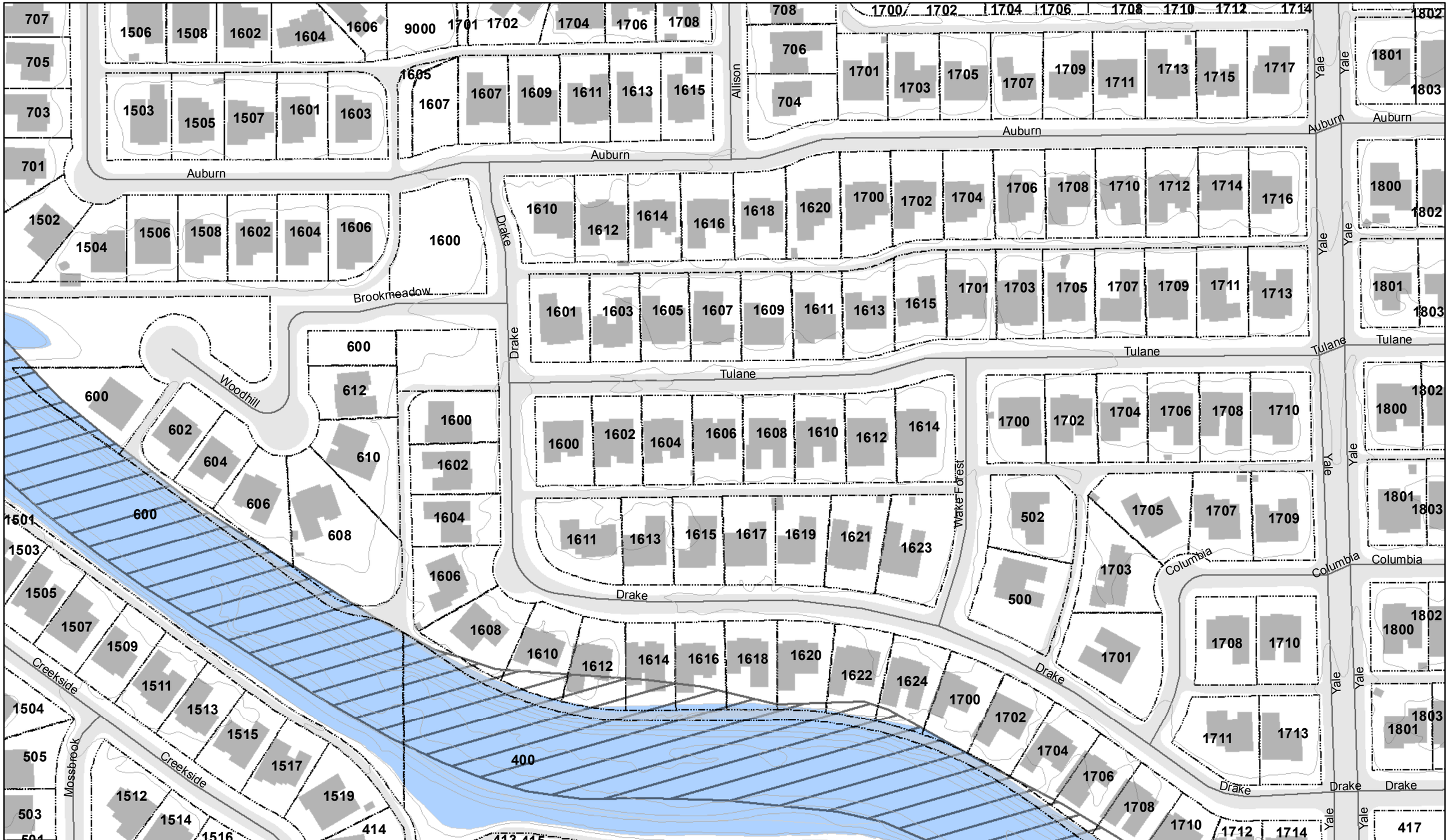

DISCLAIMER:
This product is for informational purposes and may not have been prepared for or be suitable for legal, engineering, or surveying purposes. It does not represent an on-the-ground survey and represents only the approximate relative location of property boundaries.

PAGE: 53

DATA SOURCE: CITY OF RICHARDSON GIS
V:\LAUREN\PROJECTS\FLOODPLAINMAP\FLOODPLAIN_11X17.MXD

Richardson

Legend

- New Flood Region
- Old Flood Region

N W E S

FEET
0 125 250 500

NOVEMBER 2014

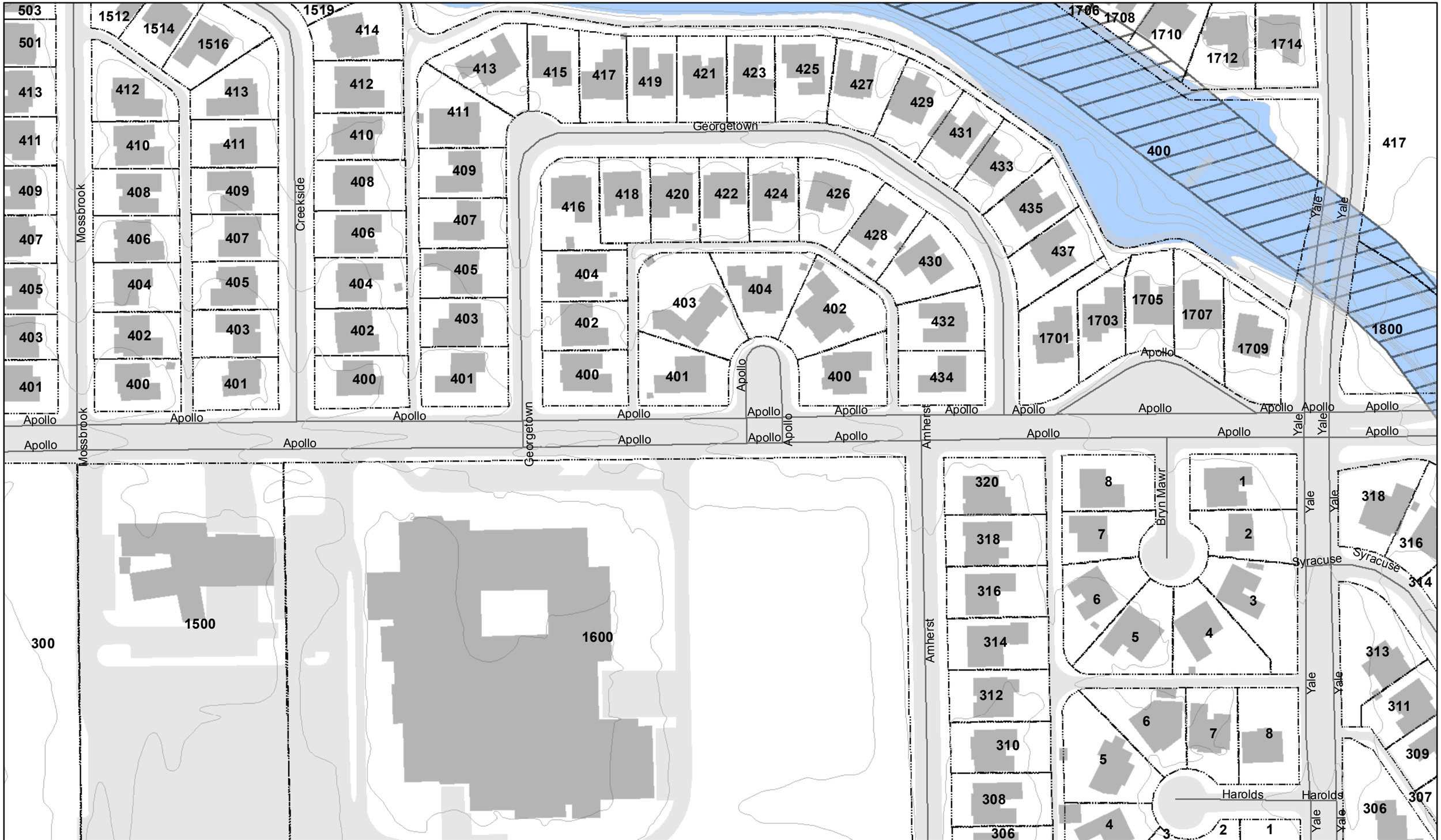

DISCLAIMER:
This product is for informational purposes and may not have been prepared for or be suitable for legal, engineering, or surveying purposes. It does not represent an on-the-ground survey and represents only the approximate relative location of property boundaries.

DATA SOURCE: CITY OF RICHARDSON GIS
V:\LAUREN\PROJECTS\FLOODPLAINMAP\FLOODPLAIN_11X17.MXD

Richardson

Legend

New Flood Region

Old Flood Region

N W E S

FEET
0 125 250 500

NOVEMBER 2014

DISCLAIMER:
This product is for informational purposes and may not have been prepared for or be suitable for legal, engineering, or surveying purposes. It does not represent an on-the-ground survey and represents only the approximate relative location of property boundaries.

DATA SOURCE: CITY OF RICHARDSON GIS
V:\LAUREN\PROJECTS\FLOODPLAINMAP\FLOODPLAIN_11X17.MXD

Richardson

Legend

- New Flood Region
- Old Flood Region

N W E S

FEET
0 125 250 500

NOVEMBER 2014

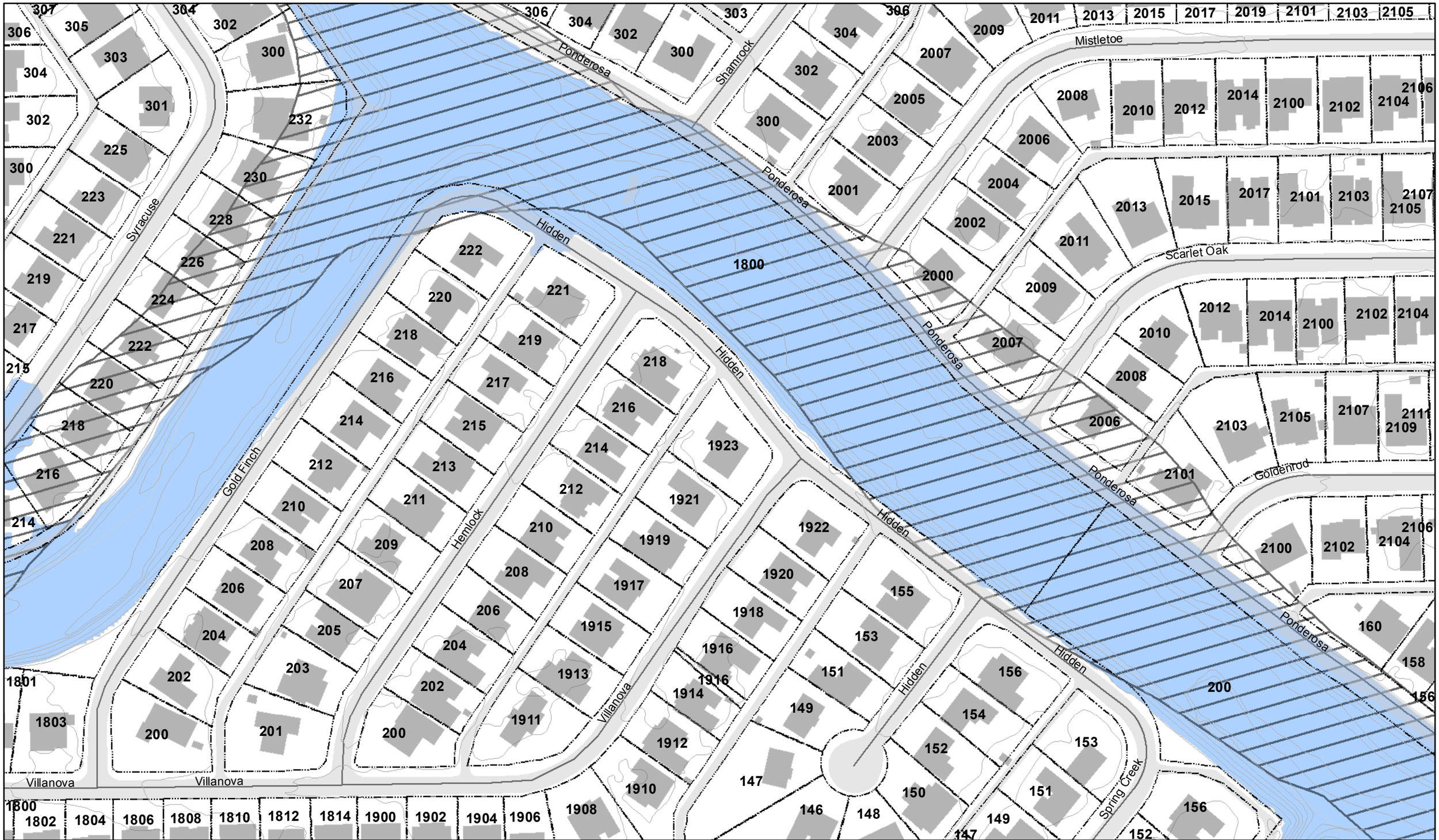

DISCLAIMER:
This product is for informational purposes and may not have been prepared for or be suitable for legal, engineering, or surveying purposes. It does not represent an on-the-ground survey and represents only the approximate relative location of property boundaries.

DATA SOURCE: CITY OF RICHARDSON GIS
V:\LAUREN\PROJECTS\FLOODPLAINMAP\FLOODPLAIN_11X17.MXD

Richardson

Legend

New Flood Region

Old Flood Region

N W E S

FEET
0 125 250 500

NOVEMBER 2014

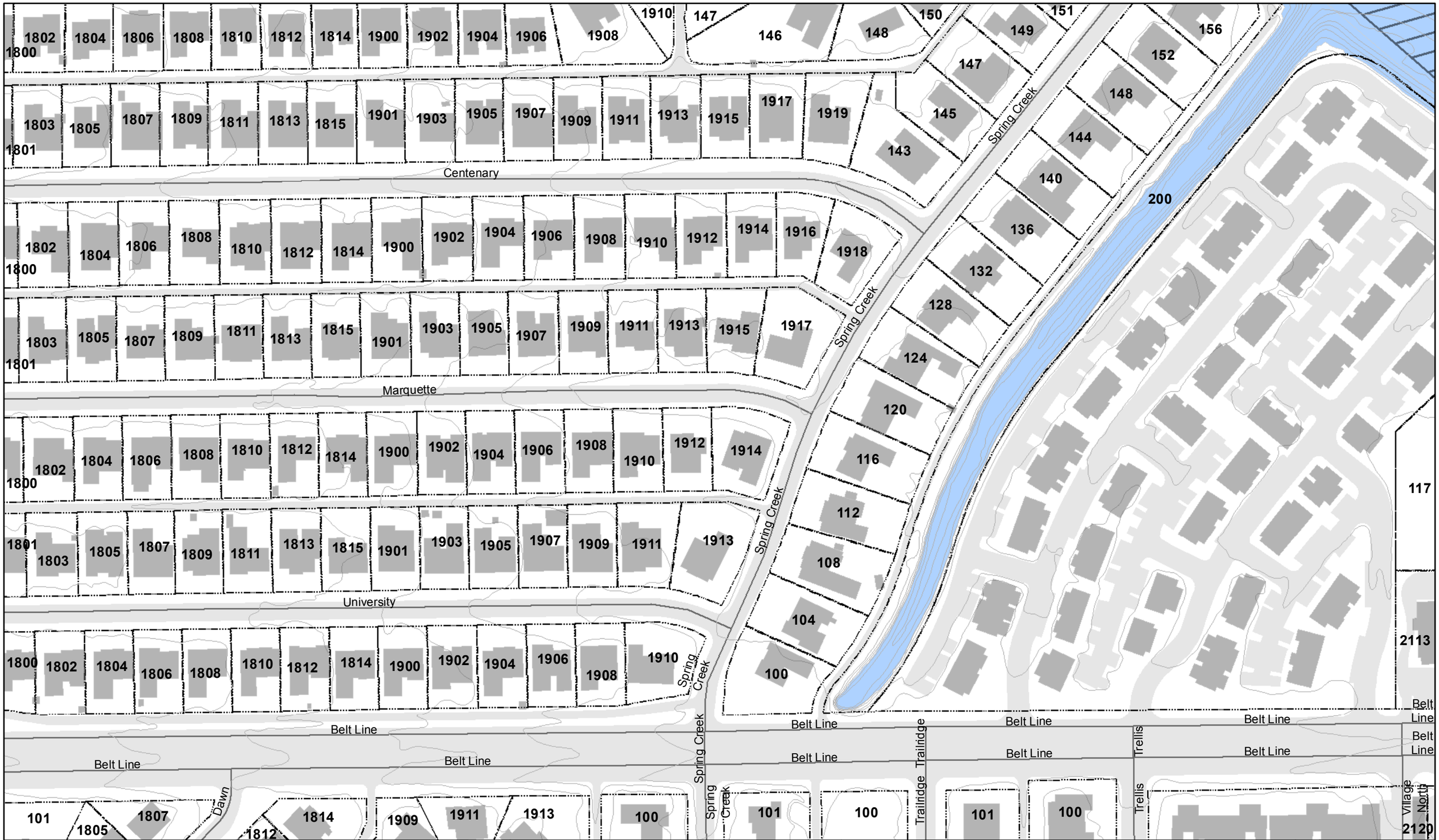

DISCLAIMER:
This product is for informational purposes and may not have been prepared for or be suitable for legal, engineering, or surveying purposes. It does not represent an on-the-ground survey and represents only the approximate relative location of property boundaries.

DATA SOURCE: CITY OF RICHARDSON GIS
V:\LAUREN\PROJECTS\FLOODPLAINMAP\FLOODPLAIN_11X17.MXD

Richardson

Legend

- New Flood Region
- Old Flood Region

N W E S

FEET
0 125 250 500

NOVEMBER 2014

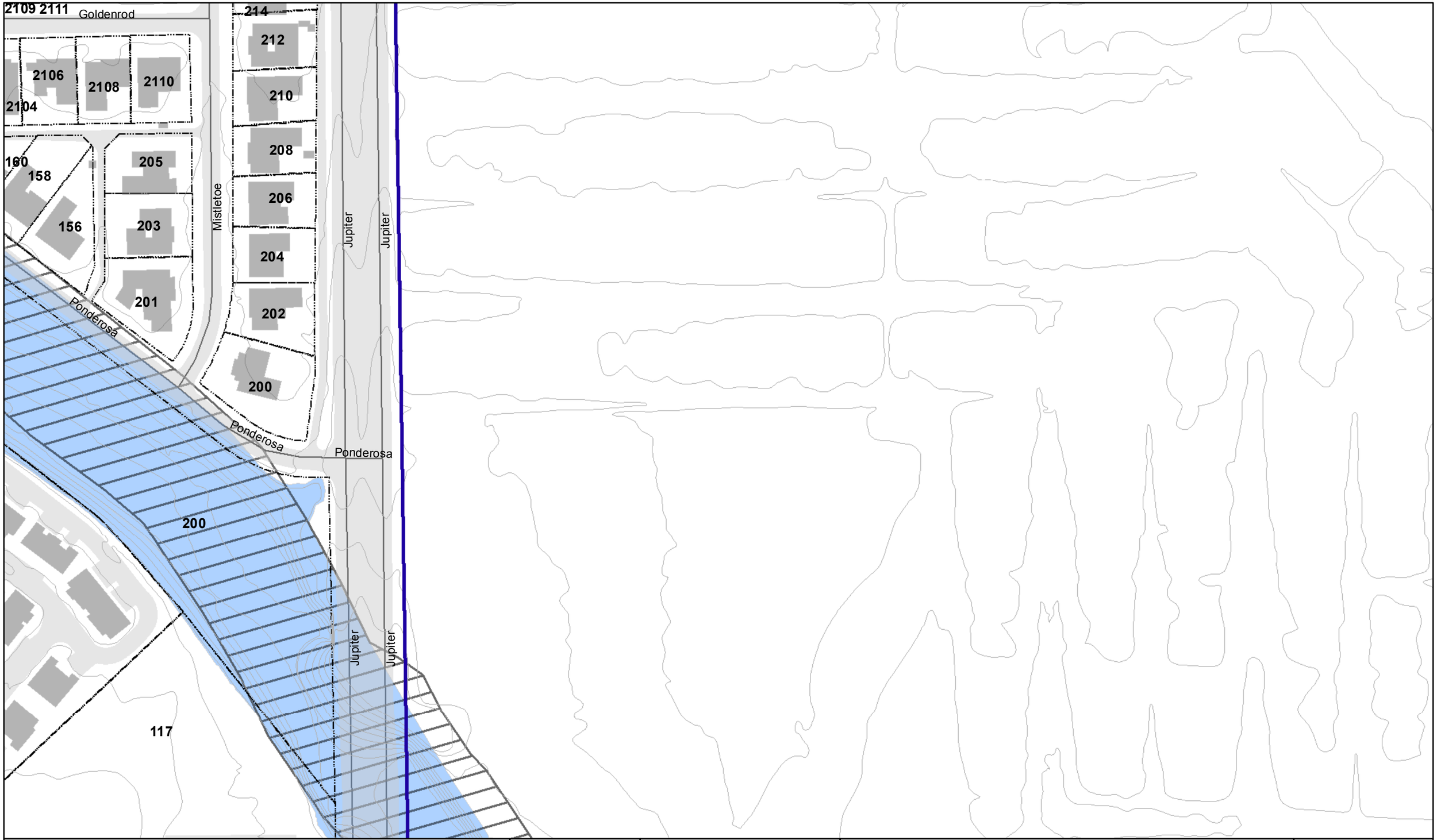

DISCLAIMER:
This product is for informational purposes and may not have been prepared for or be suitable for legal, engineering, or surveying purposes. It does not represent an on-the-ground survey and represents only the approximate relative location of property boundaries.

DATA SOURCE: CITY OF RICHARDSON GIS
V:\LAUREN\PROJECTS\FLOODPLAINMAP\FLOODPLAIN_11X17.MXD

Richardson

Legend

New Flood Region

Old Flood Region

N W E S

FEET

0 125 250 500

NOVEMBER 2014

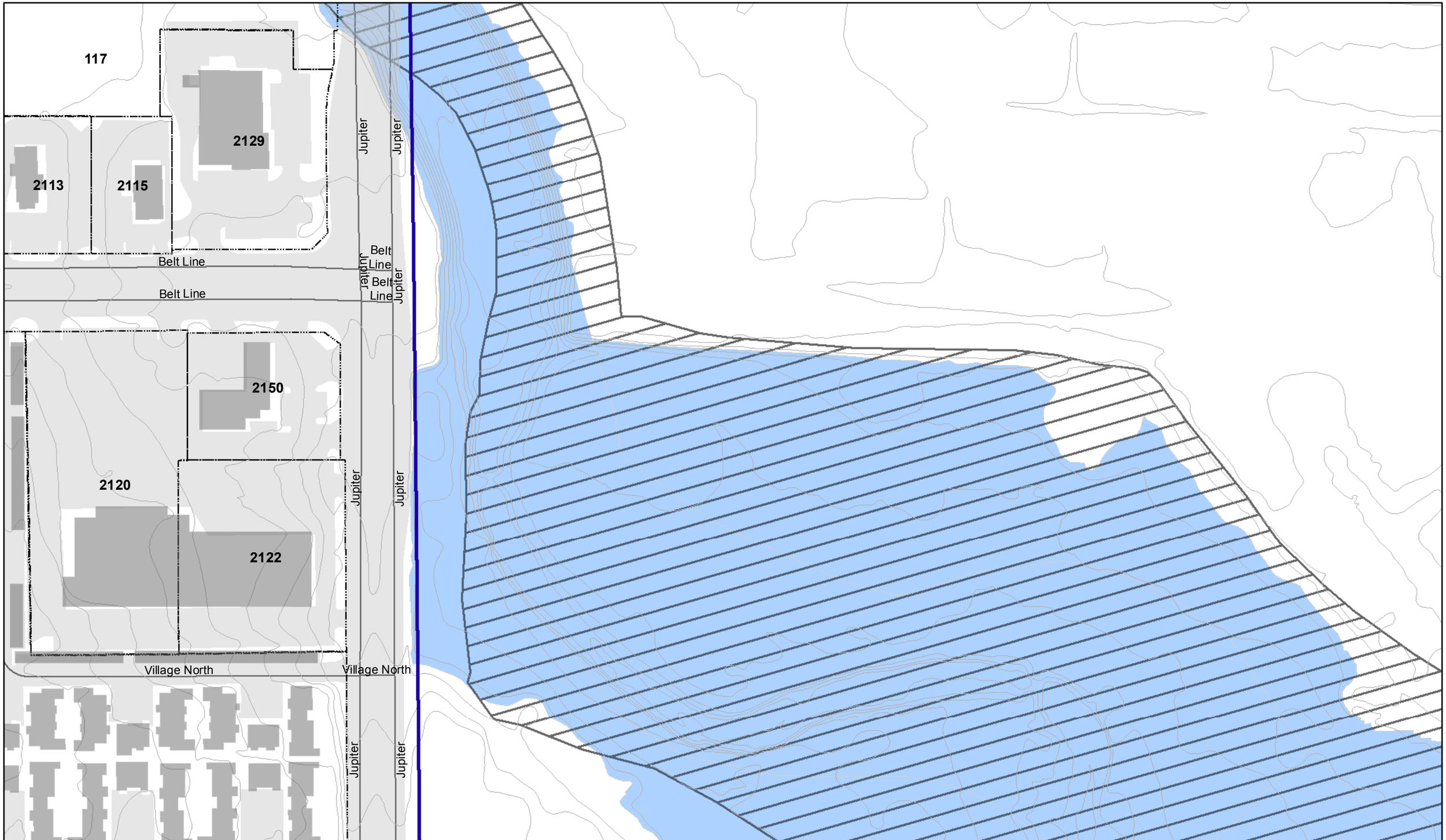

DISCLAIMER:
This product is for informational purposes and may not have been prepared for or be suitable for legal, engineering, or surveying purposes. It does not represent an on-the-ground survey and represents only the approximate relative location of property boundaries.

DATA SOURCE: CITY OF RICHARDSON GIS
V:\LAUREN\PROJECTS\FLOODPLAINMAP\FLOODPLAIN_11X17.MXD

Richardson

Legend

New Flood Region

Old Flood Region

N W E S

FEET
0 125 250 500

NOVEMBER 2014

DISCLAIMER:
This product is for informational purposes and may not have been prepared for or be suitable for legal, engineering, or surveying purposes. It does not represent an on-the-ground survey and represents only the approximate relative location of property boundaries.

DATA SOURCE: CITY OF RICHARDSON GIS
V:\LAUREN\PROJECTS\FLOODPLAINMAP\FLOODPLAIN_11X17.MXD

Richardson

Legend

New Flood Region

Old Flood Region

N W E S

FEET
0 125 250 500

NOVEMBER 2014

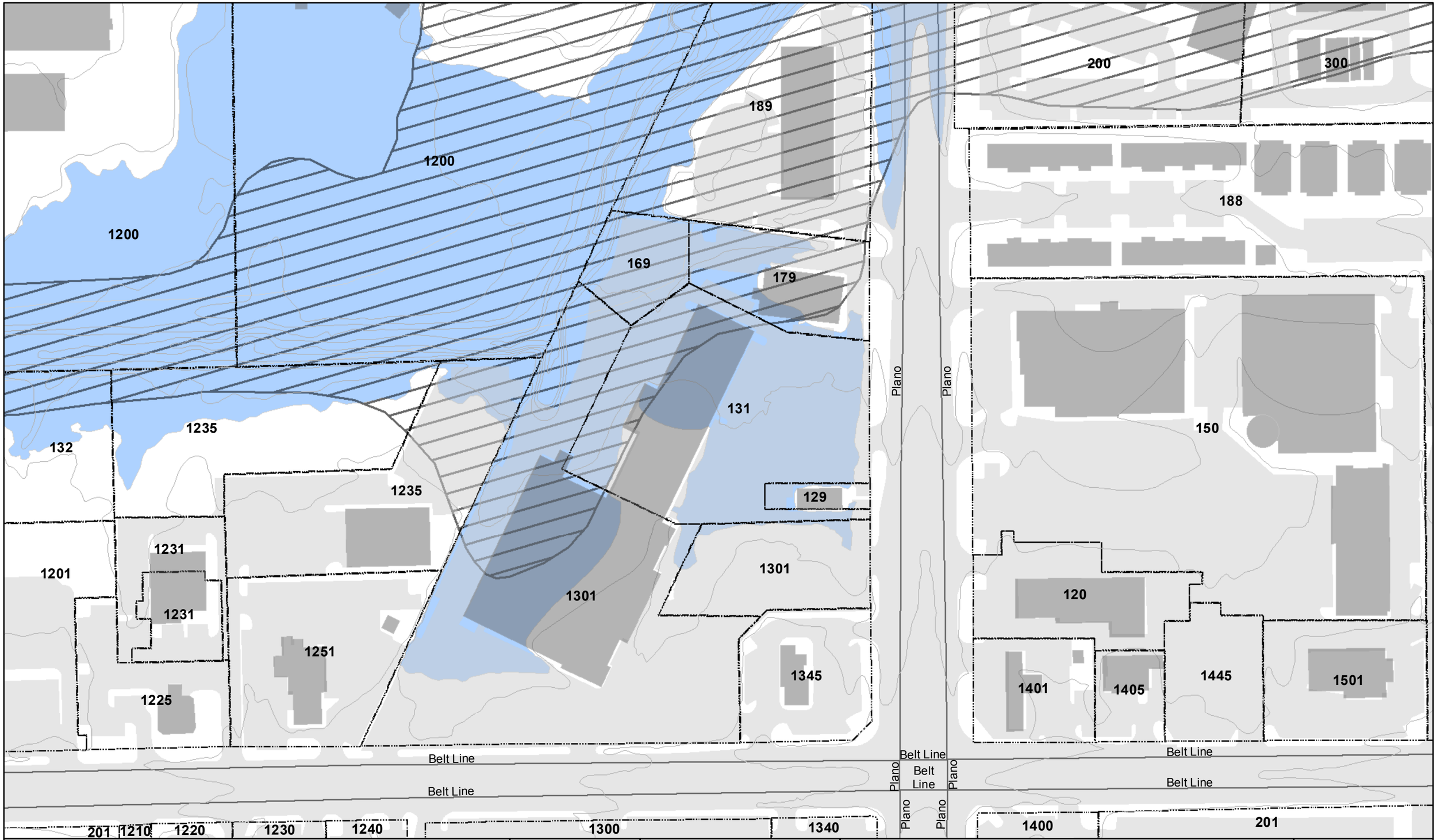

DISCLAIMER:
This product is for informational purposes and may not have been prepared for or be suitable for legal, engineering, or surveying purposes. It does not represent an on-the-ground survey and represents only the approximate relative location of property boundaries.

PAGE: 61

DATA SOURCE: CITY OF RICHARDSON GIS
V:\LAUREN\PROJECTS\FLOODPLAINMAP\FLOODPLAIN_11X17.MXD

Richardson

Legend

New Flood Region

Old Flood Region

N W E S

FEET
0 125 250 500

NOVEMBER 2014

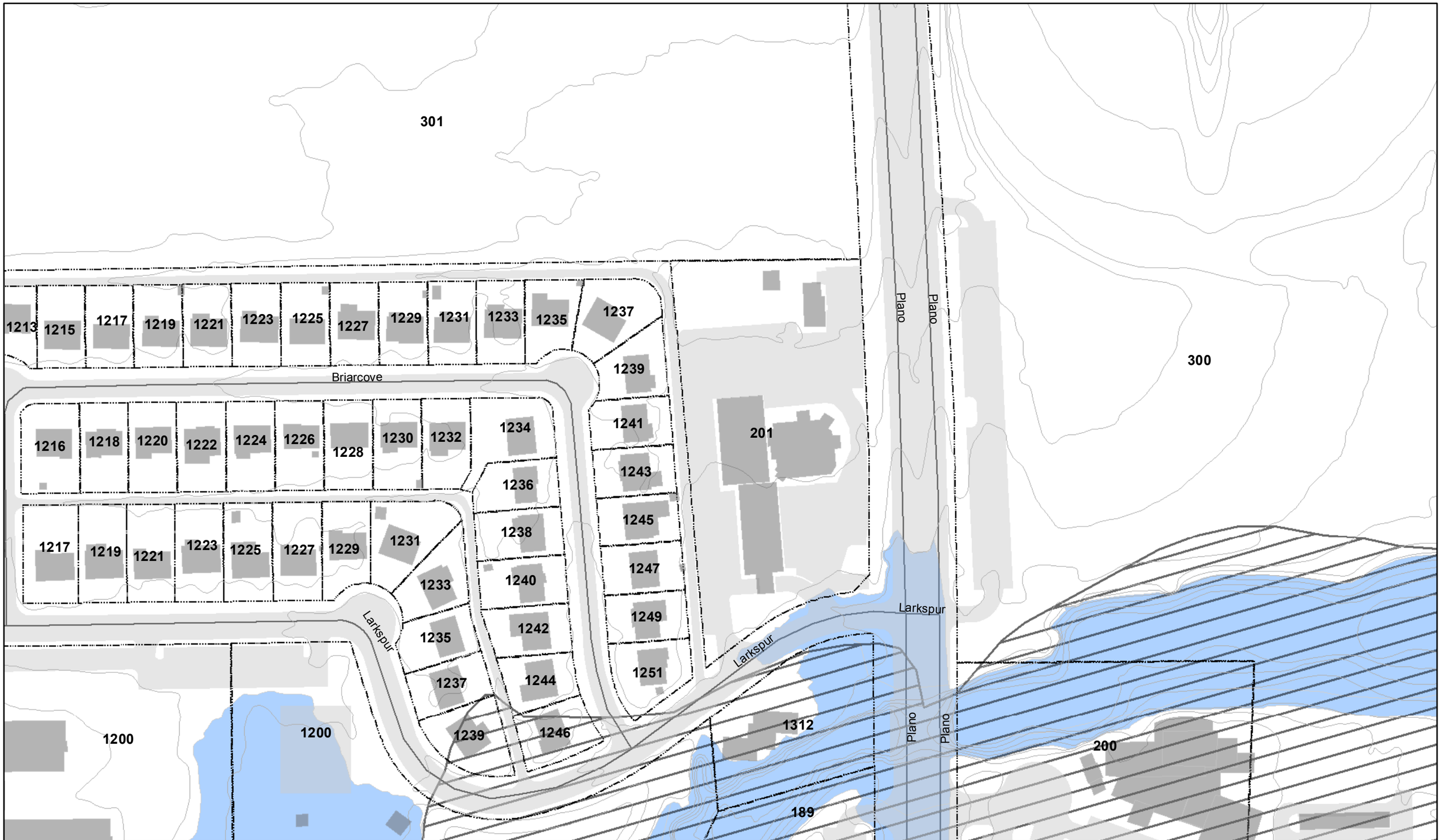

DISCLAIMER:
This product is for informational purposes and may not have been prepared for or be suitable for legal, engineering, or surveying purposes. It does not represent an on-the-ground survey and represents only the approximate relative location of property boundaries.

DATA SOURCE: CITY OF RICHARDSON GIS
V:\LAUREN\PROJECTS\FLOODPLAINMAP\FLOODPLAIN_11X17.MXD

Richardson

Legend

- New Flood Region
- Old Flood Region

N W E S

FEET
0 125 250 500

NOVEMBER 2014

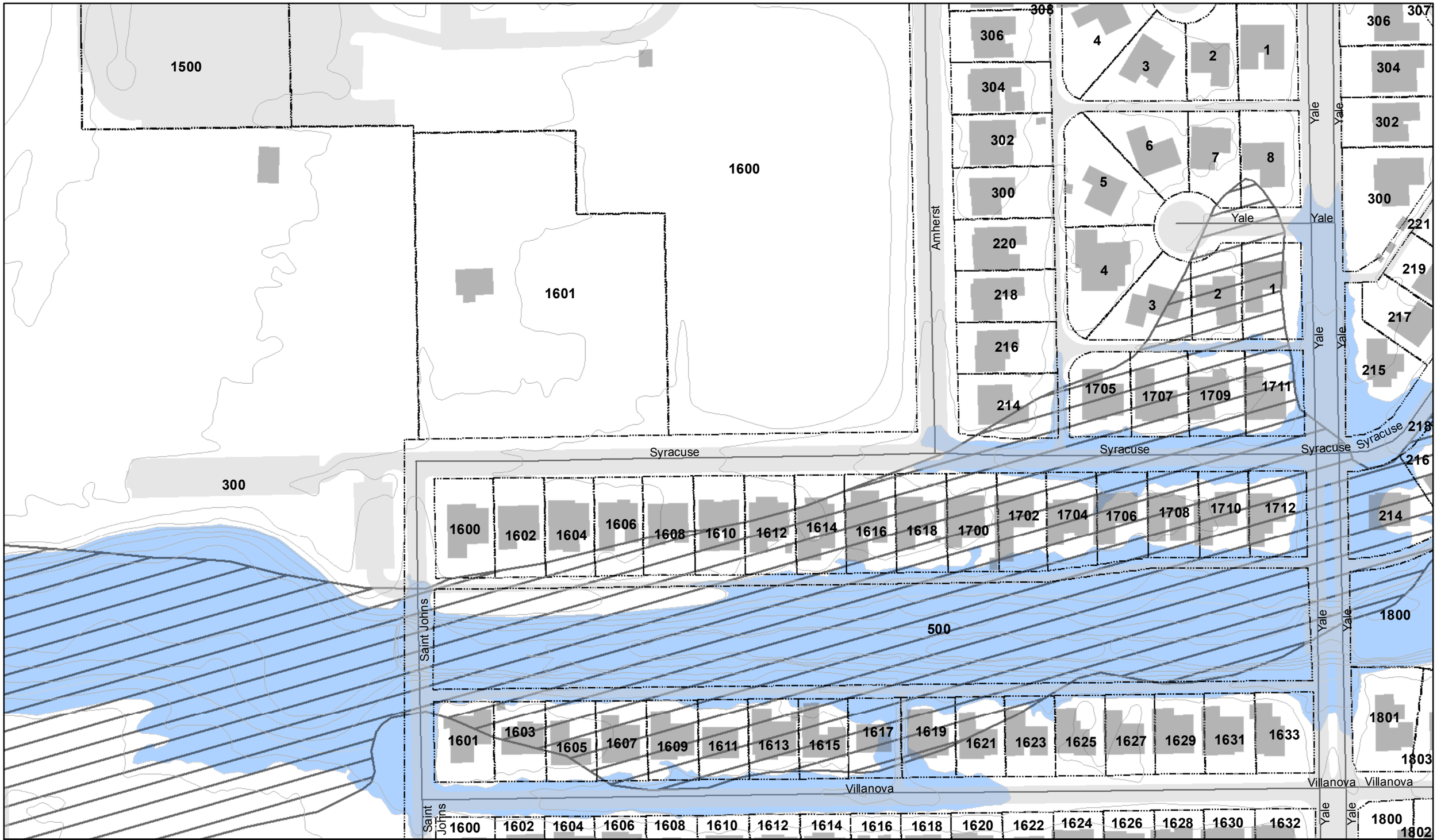

DISCLAIMER:
This product is for informational purposes and may not have been prepared for or be suitable for legal, engineering, or surveying purposes. It does not represent an on-the-ground survey and represents only the approximate relative location of property boundaries.

PAGE: 63

DATA SOURCE: CITY OF RICHARDSON GIS
V:\LAUREN\PROJECTS\FLOODPLAINMAP\FLOODPLAIN_11X17.MXD

Richardson

Legend

New Flood Region

Old Flood Region

N W E S

FEET
0 125 250 500

NOVEMBER 2014

DISCLAIMER:
This product is for informational purposes and may not have been prepared for or be suitable for legal, engineering, or surveying purposes. It does not represent an on-the-ground survey and represents only the approximate relative location of property boundaries.

DATA SOURCE: CITY OF RICHARDSON GIS
V:\LAUREN\PROJECTS\FLOODPLAINMAP\FLOODPLAIN_11X17.MXD

Richardson

Legend

- New Flood Region
- Old Flood Region

N W E S

FEET
0 125 250 500

NOVEMBER 2014

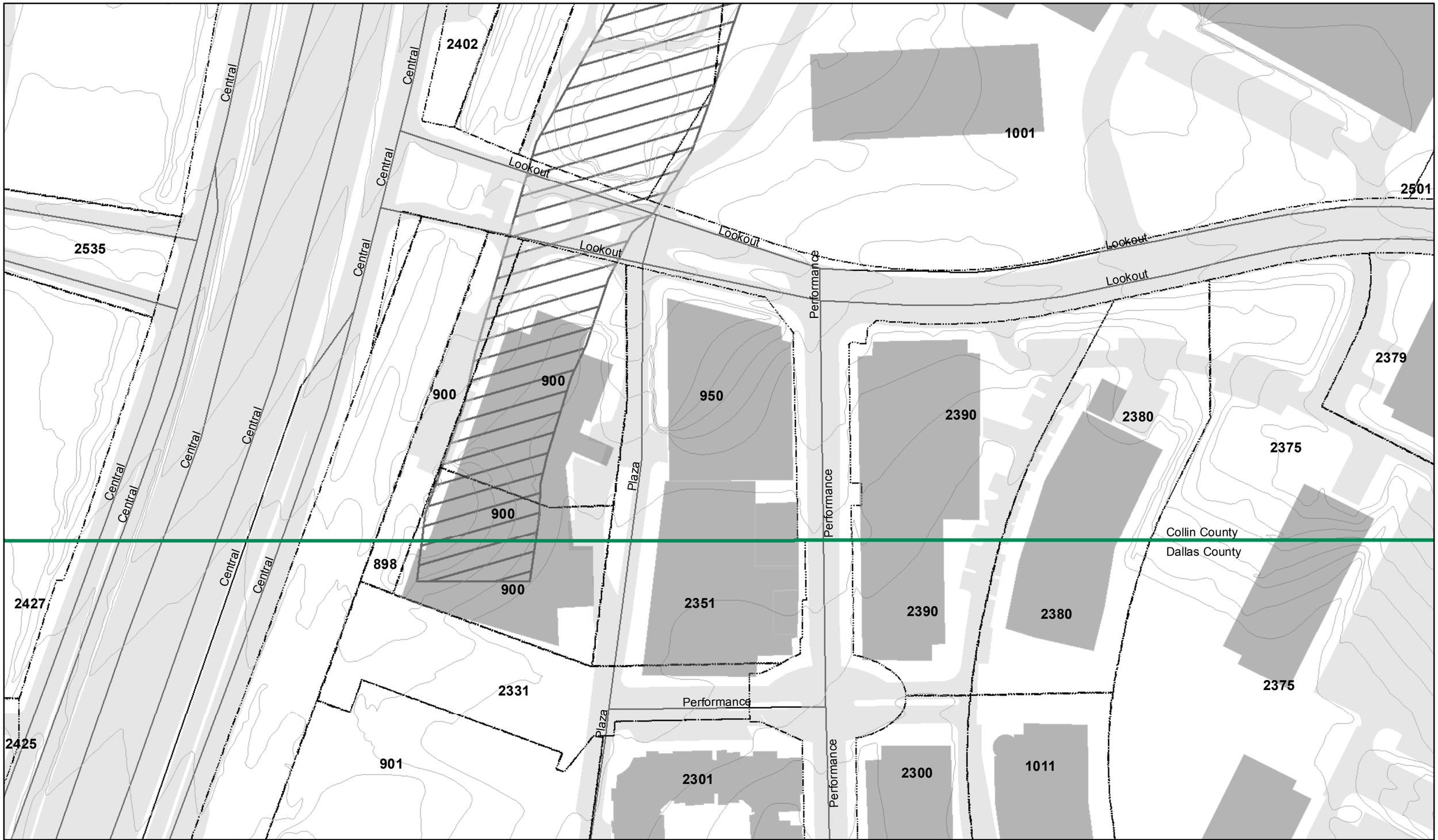

DISCLAIMER:
This product is for informational purposes and may not have been prepared for or be suitable for legal, engineering, or surveying purposes. It does not represent an on-the-ground survey and represents only the approximate relative location of property boundaries.

DATA SOURCE: CITY OF RICHARDSON GIS
V:\LAUREN\PROJECTS\FLOODPLAINMAP\FLOODPLAIN_11X17.MXD

Richardson

Legend

New Flood Region

Old Flood Region

N W E S

FEET
0 125 250 500

NOVEMBER 2014

2501
2550
2505
2500
1301
1403
2400
2400
1300
1350
1402
2431
Glenville
Glenville
Glenville
Glenville
Lookout
Lookout
Lookout
Lookout
Lookout
Lookout
Lookout
Lookout
Plano
Plano
Plano
Plano
Collin County
Dallas County

DISCLAIMER:
This product is for informational purposes and may not have been prepared for or be suitable for legal, engineering, or surveying purposes. It does not represent an on-the-ground survey and represents only the approximate relative location of property boundaries.

DATA SOURCE: CITY OF RICHARDSON GIS
V:\LAUREN\PROJECTS\FLOODPLAINMAP\FLOODPLAIN_11X17.MXD

Richardson

Legend

New Flood Region

Old Flood Region

N W E S

FEET

0 125 250 500

NOVEMBER 2014

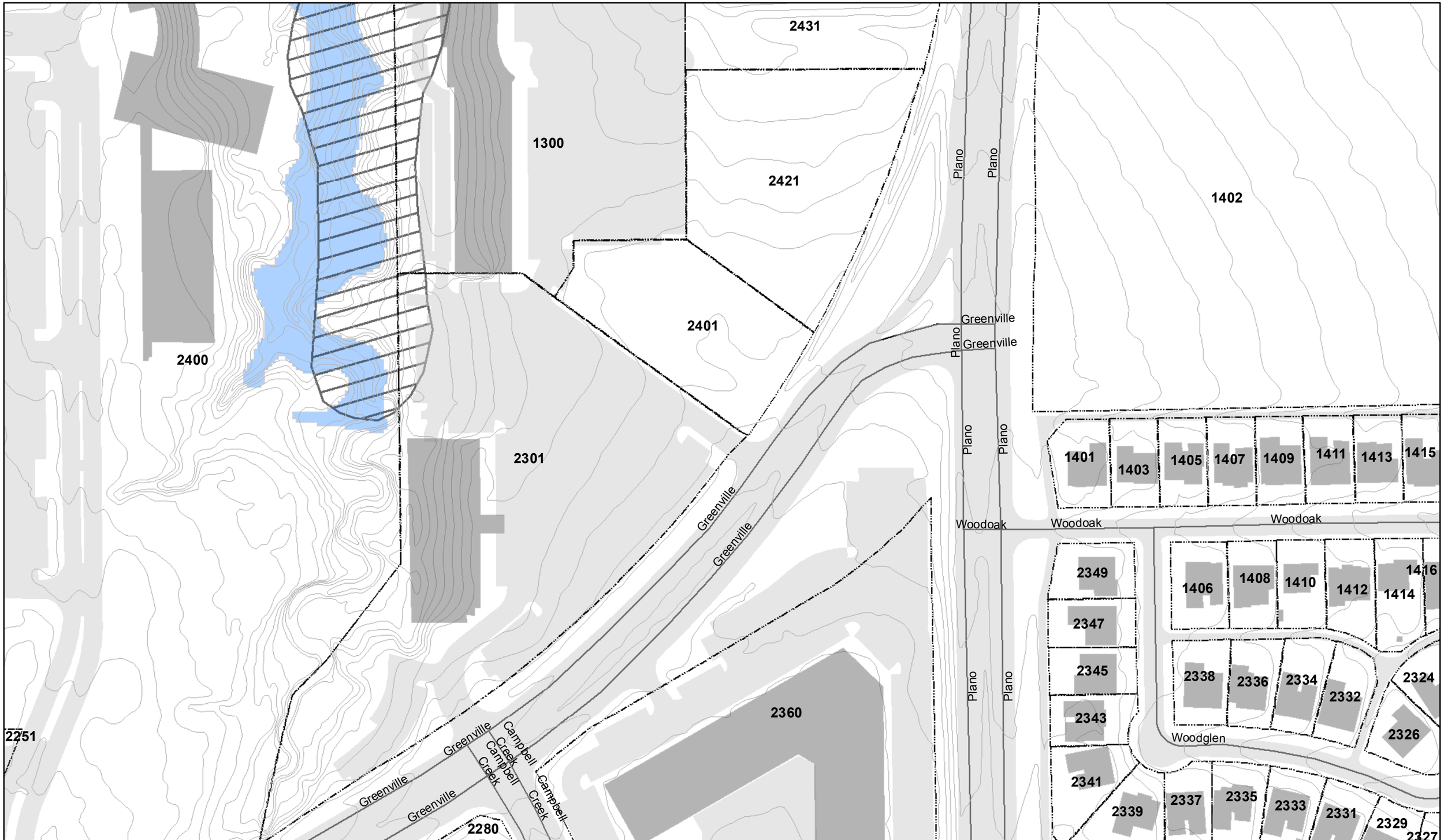

DISCLAIMER:
This product is for informational purposes and may not have been prepared for or be suitable for legal, engineering, or surveying purposes. It does not represent an on-the-ground survey and represents only the approximate relative location of property boundaries.

DATA SOURCE: CITY OF RICHARDSON GIS
V:\LAUREN\PROJECTS\FLOODPLAINMAP\FLOODPLAIN_11X17.MXD

Richardson

Legend

- New Flood Region
- Old Flood Region

N W E S

FEET
0 125 250 500

NOVEMBER 2014

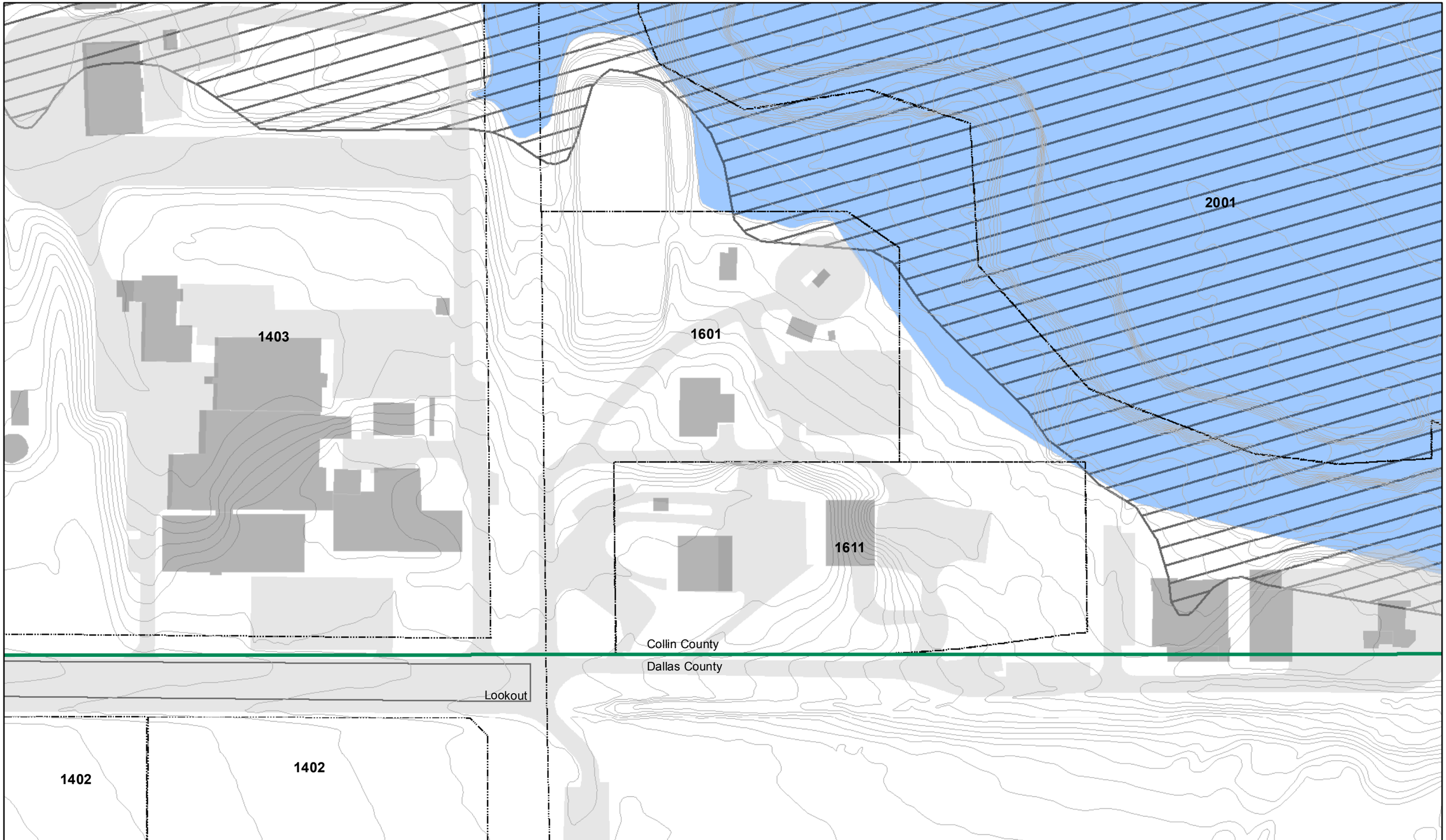

DISCLAIMER:
This product is for informational purposes and may not have been prepared for or be suitable for legal, engineering, or surveying purposes. It does not represent an on-the-ground survey and represents only the approximate relative location of property boundaries.

DATA SOURCE: CITY OF RICHARDSON GIS
V:\LAUREN\PROJECTS\FLOODPLAINMAP\FLOODPLAIN_11X17.MXD

Richardson

Legend

New Flood Region

Old Flood Region

N W E S

FEET
0 125 250 500

NOVEMBER 2014

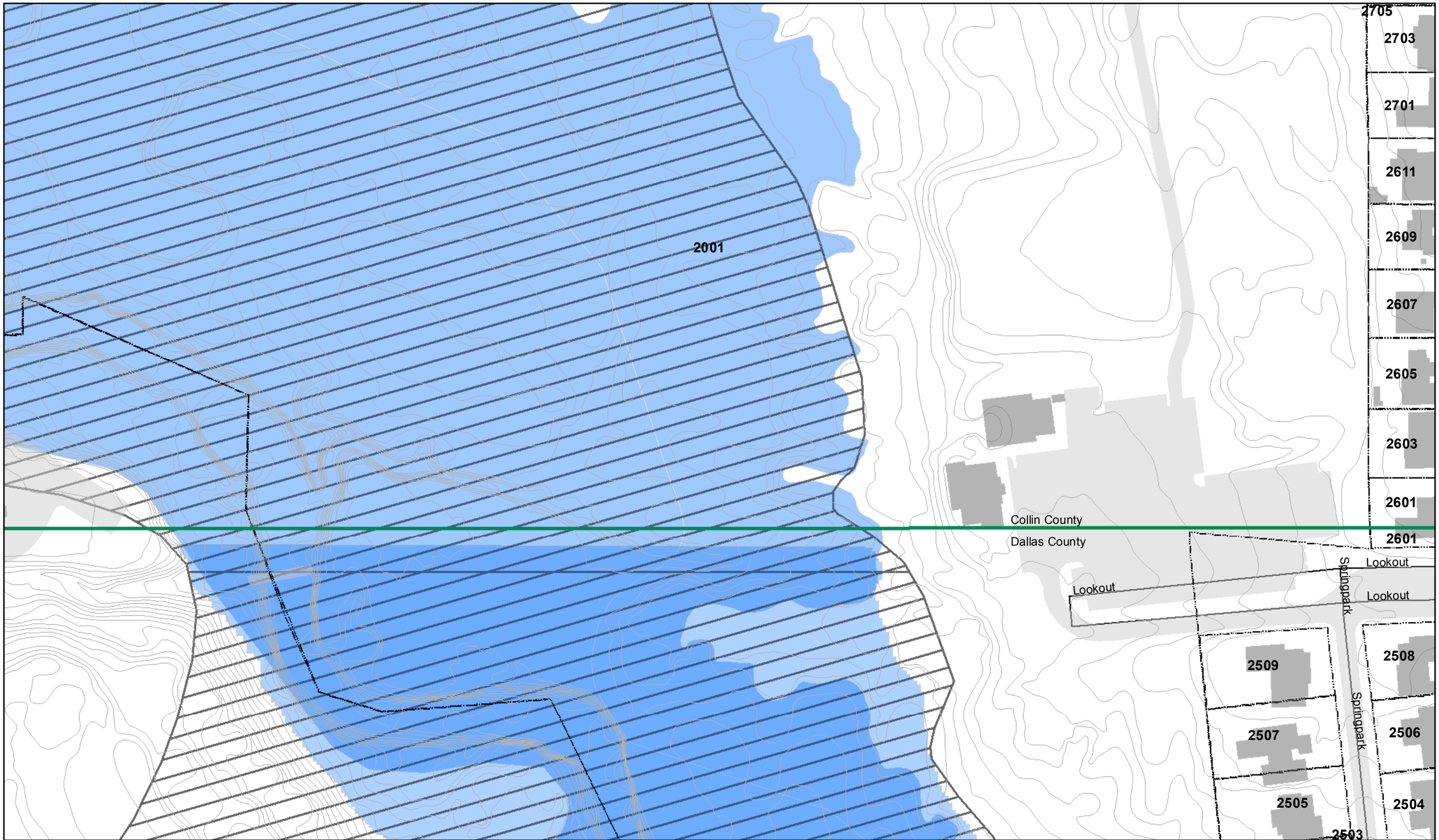

DISCLAIMER:
This product is for informational purposes and may not have been prepared for or be suitable for legal, engineering, or surveying purposes. It does not represent an on-the-ground survey and represents only the approximate relative location of property boundaries.

DATA SOURCE: CITY OF RICHARDSON GIS
V:\LAUREN\PROJECTS\FLOODPLAINMAP\FLOODPLAIN_11X17.MXD

Richardson

Legend

New Flood Region

Old Flood Region

N W E S

FEET
0 125 250 500

NOVEMBER 2014

2505
2504
2505
2502
2503
2502
2503
2500
2501
2500
2501
2406
2411
2404
2407
2404
2409
2402
2405
2402
2407
2403
2400
2400
2405
2401
2403
2305
2306
2401
2304
2303
2302
2301
2300
2101

Springpark
Springpark
Springpark
Springwood
Springwood
Jupiter
Jupiter
Jupiter
Jupiter

DISCLAIMER:
This product is for informational purposes and may not have been prepared for or be suitable for legal, engineering, or surveying purposes. It does not represent an on-the-ground survey and represents only the approximate relative location of property boundaries.

DATA SOURCE: CITY OF RICHARDSON GIS
V:\LAUREN\PROJECTS\FLOODPLAINMAP\FLOODPLAIN_11X17.MXD

Richardson

Legend

New Flood Region

Old Flood Region

N W E S

FEET
0 125 250 500

NOVEMBER 2014

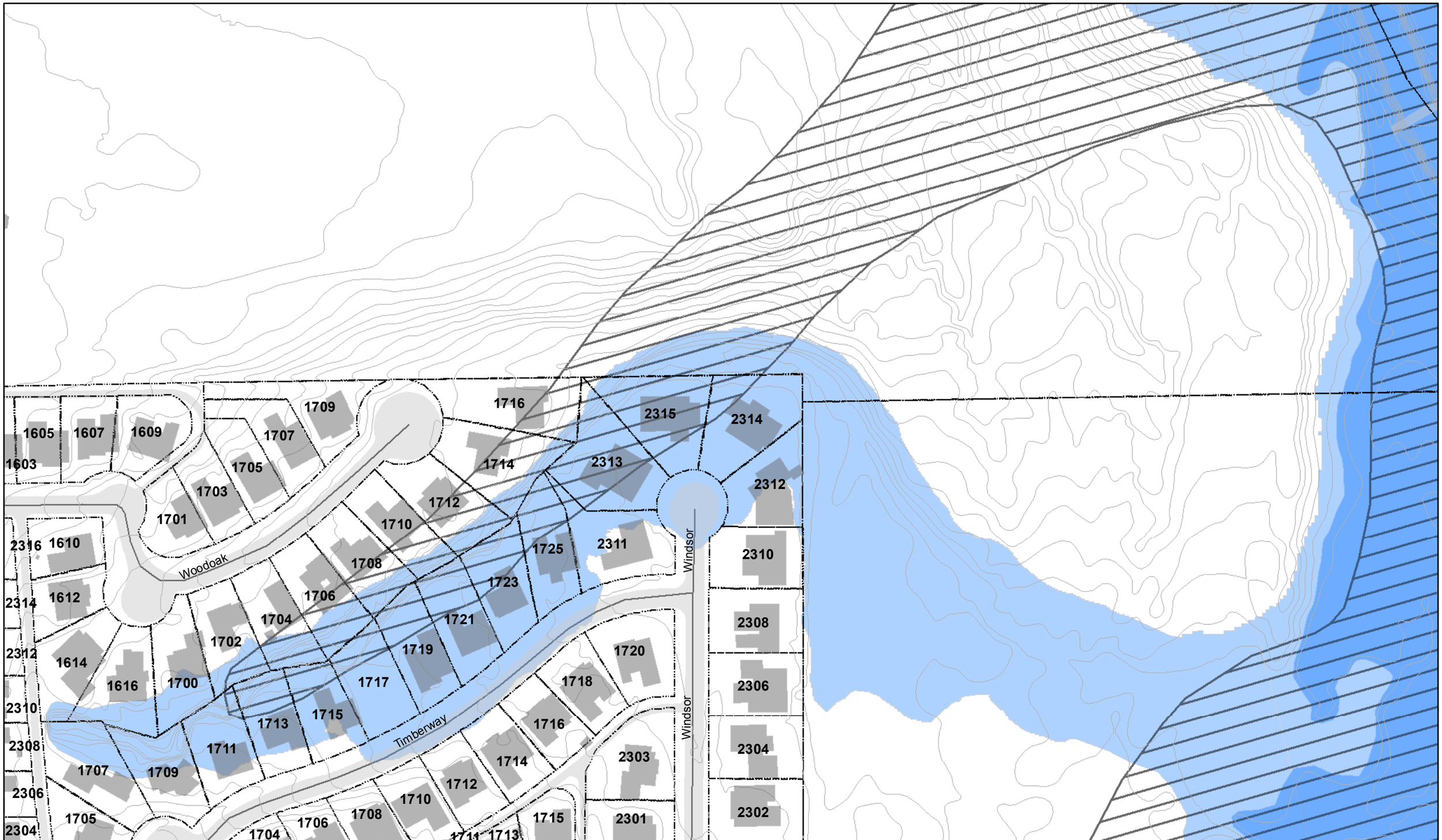

Information Technology GIS

DISCLAIMER:
This product is for informational purposes and may not have been prepared for or be suitable for legal, engineering, or surveying purposes. It does not represent an on-the-ground survey and represents only the approximate relative location of property boundaries.

DATA SOURCE: CITY OF RICHARDSON GIS
V:\LAUREN\PROJECTS\FLOODPLAINMAP\FLOODPLAIN_11X17.MXD

Richardson

Legend

- New Flood Region
- Old Flood Region

N W E S

FEET
0 125 250 500

NOVEMBER 2014

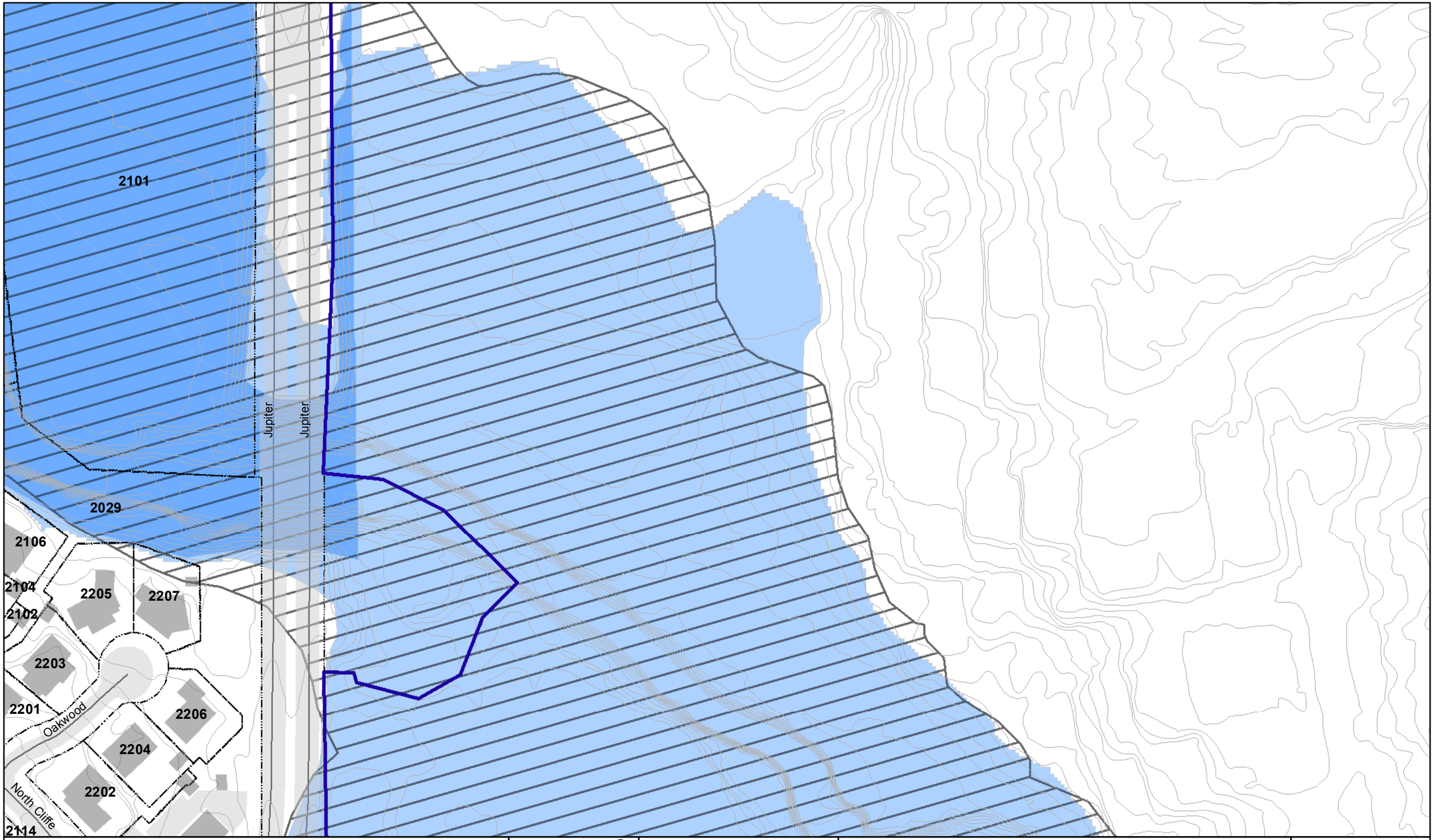

Information Technology GIS

DISCLAIMER:
This product is for informational purposes and may not have been prepared for or be suitable for legal, engineering, or surveying purposes. It does not represent an on-the-ground survey and represents only the approximate relative location of property boundaries.

DATA SOURCE: CITY OF RICHARDSON GIS
V:\LAUREN\PROJECTS\FLOODPLAINMAP\FLOODPLAIN_11X17.MXD

Richardson

Legend

New Flood Region

Old Flood Region

N W E S

FEET
0 125 250 500

NOVEMBER 2014

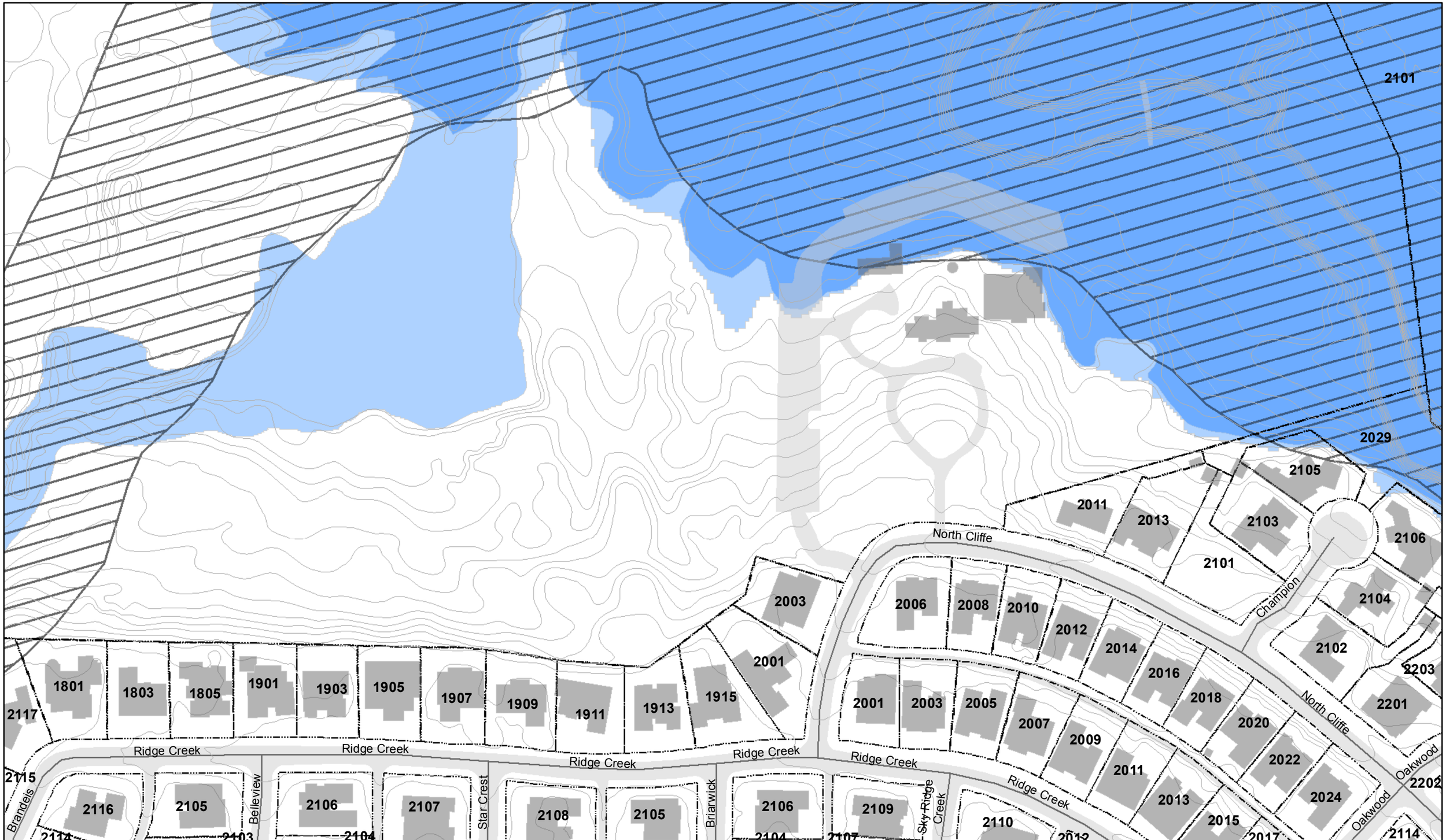

DISCLAIMER:
This product is for informational purposes and may not have been prepared for or be suitable for legal, engineering, or surveying purposes. It does not represent an on-the-ground survey and represents only the approximate relative location of property boundaries.

DATA SOURCE: CITY OF RICHARDSON GIS
V:\LAUREN\PROJECTS\FLOODPLAINMAP\FLOODPLAIN_11X17.MXD

Richardson

Legend

New Flood Region

Old Flood Region

N W E S

FEET

0 125 250 500

NOVEMBER 2014

Information Technology GIS

DISCLAIMER:
This product is for informational purposes and may not have been prepared for or be suitable for legal, engineering, or surveying purposes. It does not represent an on-the-ground survey and represents only the approximate relative location of property boundaries.

DATA SOURCE: CITY OF RICHARDSON GIS
V:\LAUREN\PROJECTS\FLOODPLAINMAP\FLOODPLAIN_11X17.MXD

Richardson

Legend

New Flood Region

Old Flood Region

N W E S

FEET

0 125 250 500

NOVEMBER 2014

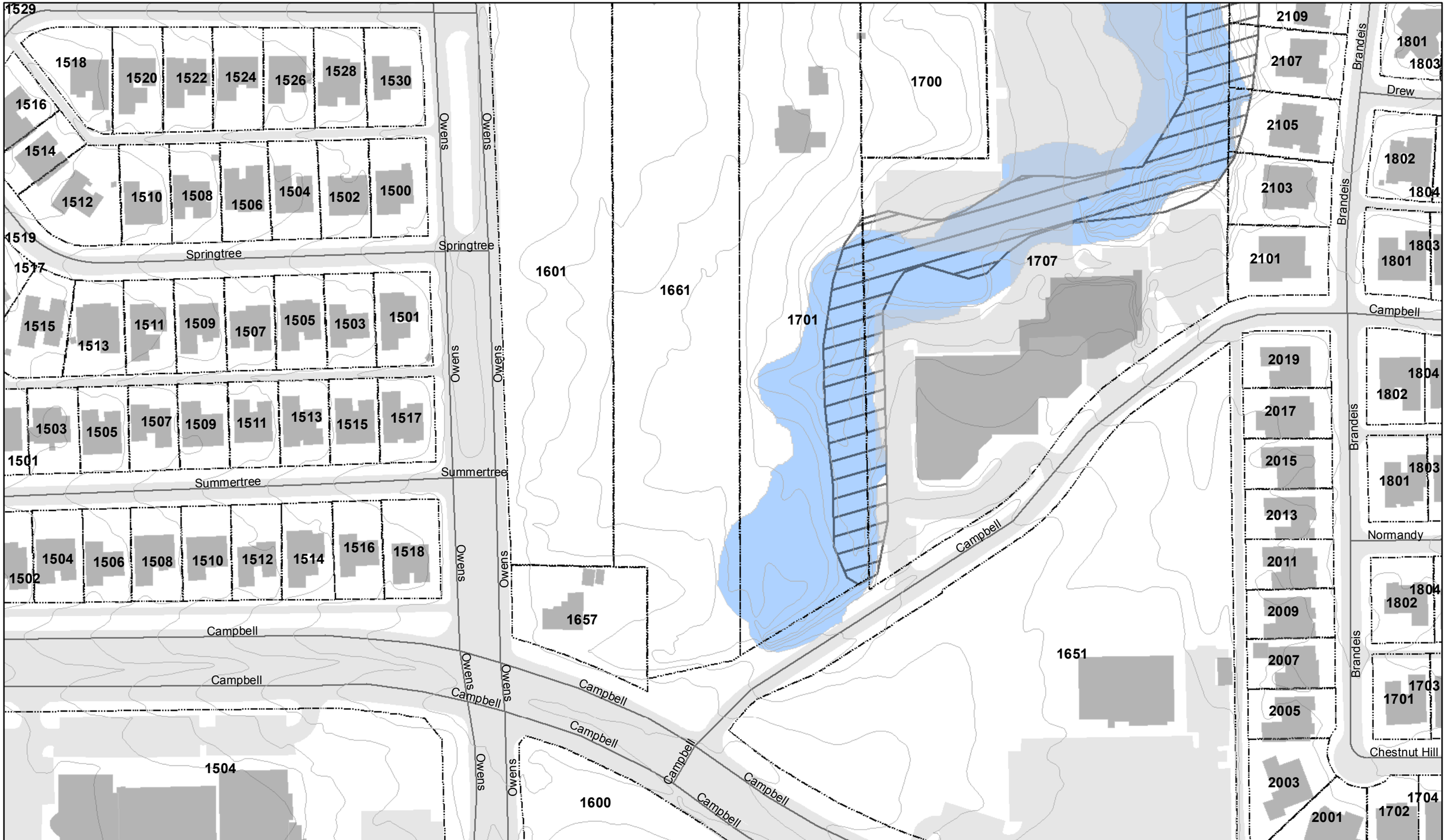

DISCLAIMER:
This product is for informational purposes and may not have been prepared for or be suitable for legal, engineering, or surveying purposes. It does not represent an on-the-ground survey and represents only the approximate relative location of property boundaries.

DATA SOURCE: CITY OF RICHARDSON GIS
V:\LAUREN\PROJECTS\FLOODPLAINMAP\FLOODPLAIN_11X17.MXD

Richardson

Legend

- New Flood Region
- Old Flood Region

N W E S

FEET
0 125 250 500

NOVEMBER 2014

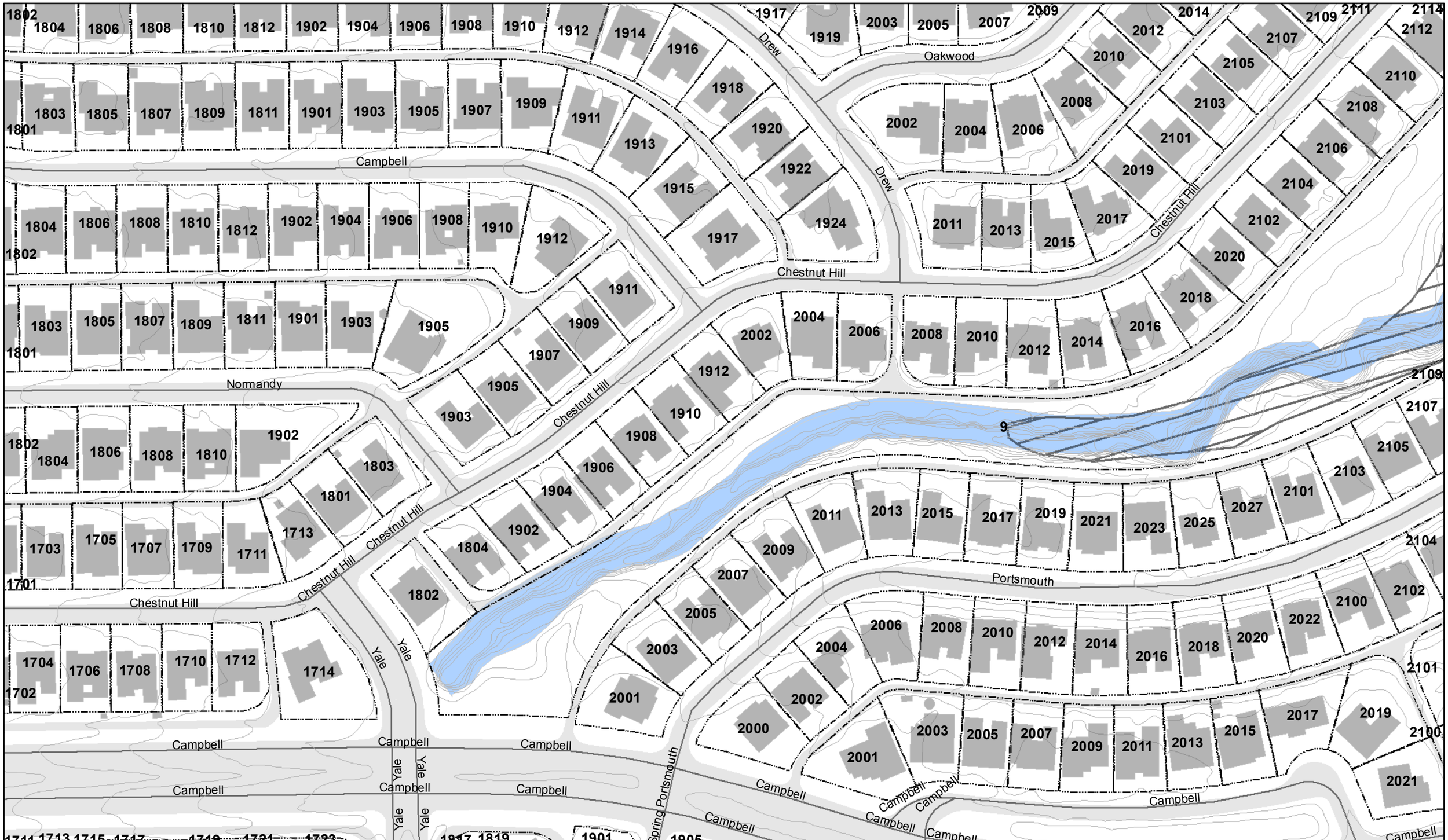

DISCLAIMER:
This product is for informational purposes and may not have been prepared for or be suitable for legal, engineering, or surveying purposes. It does not represent an on-the-ground survey and represents only the approximate relative location of property boundaries.

DATA SOURCE: CITY OF RICHARDSON GIS
V:\LAUREN\PROJECTS\FLOODPLAINMAP\FLOODPLAIN_11X17.MXD

Richardson

Legend

- New Flood Region
- Old Flood Region

N W E S

FEET
0 125 250 500

NOVEMBER 2014

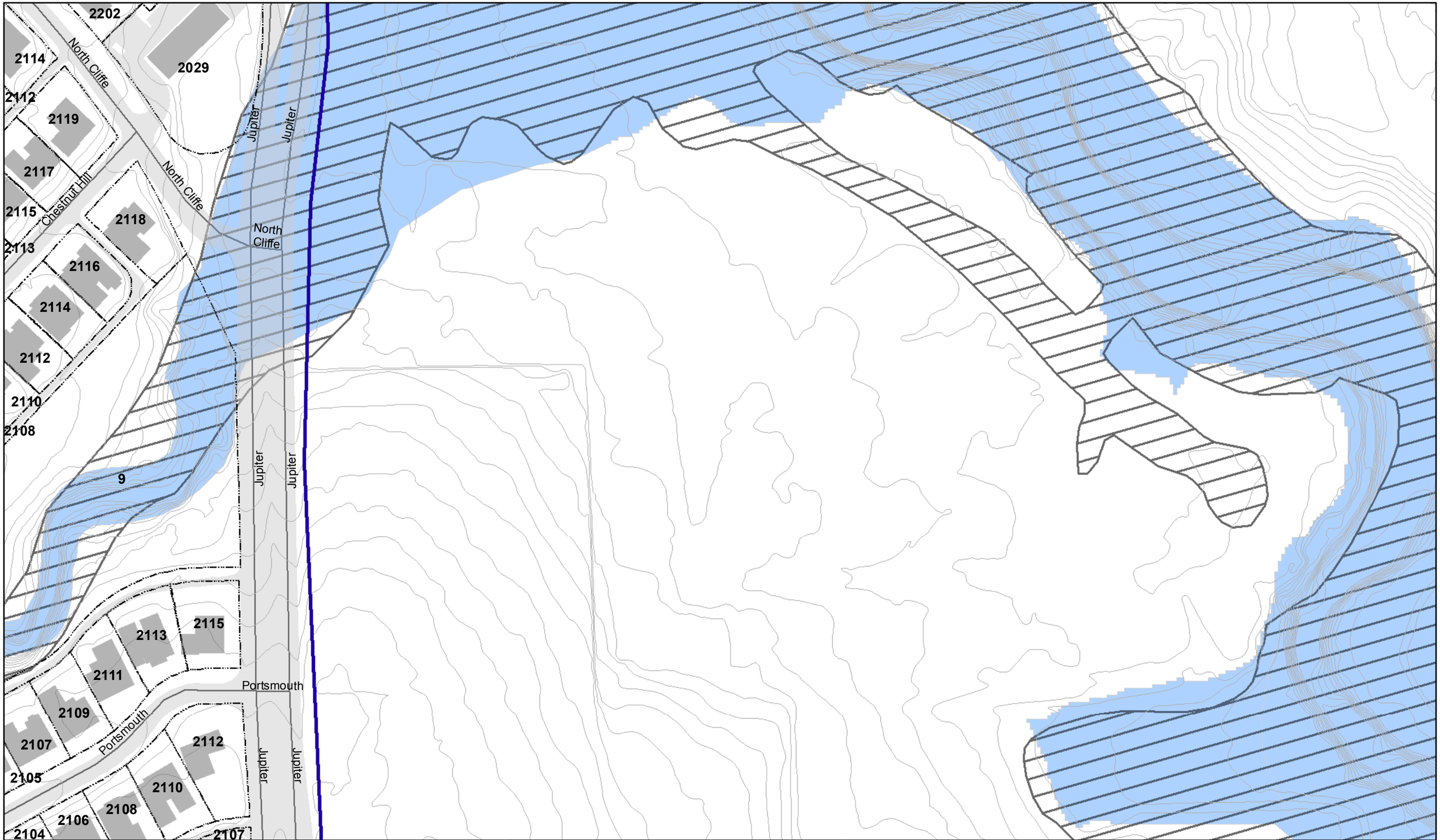

DISCLAIMER:
This product is for informational purposes and may not have been prepared for or be suitable for legal, engineering, or surveying purposes. It does not represent an on-the-ground survey and represents only the approximate relative location of property boundaries.

DATA SOURCE: CITY OF RICHARDSON GIS
V:\LAUREN\PROJECTS\FLOODPLAINMAP\FLOODPLAIN_11X17.MXD

Richardson

Legend

New Flood Region

Old Flood Region

N W E S

FEET

0 125 250 500

NOVEMBER 2014

Golden Willow
North Spring
Spring Lake
Tulip
Mum
Carnation
Poinsettia
Lookout
Wickford
Collin County
Dallas County
2408
2410
2412
2723
2721
2713
2715
2717
2719
2900
2620
2619
2618
2617
2616
2615
2614
2613
2612
2611
2610
2609
2608
2607
2606
2605
2604
2603
2602
2601
2669
2667
2665
2663
2678
2680
2682
2684
2686
2685
2683
2679
2681
2677
2676
2674
2672
2670
2668
2666
2664
2673
2675
2671

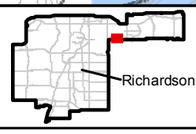

Legend

New Flood Region

Old Flood Region

N W E S

FEET

0 125 250 500

NOVEMBER 2014

DISCLAIMER:
This product is for informational purposes and may not have been prepared for or be suitable for legal, engineering, or surveying purposes. It does not represent an on-the-ground survey and represents only the approximate relative location of property boundaries.

DATA SOURCE: CITY OF RICHARDSON GIS
V:\LAUREN\PROJECTS\FLOODPLAINMAP\FLOODPLAIN_11X17.MXD

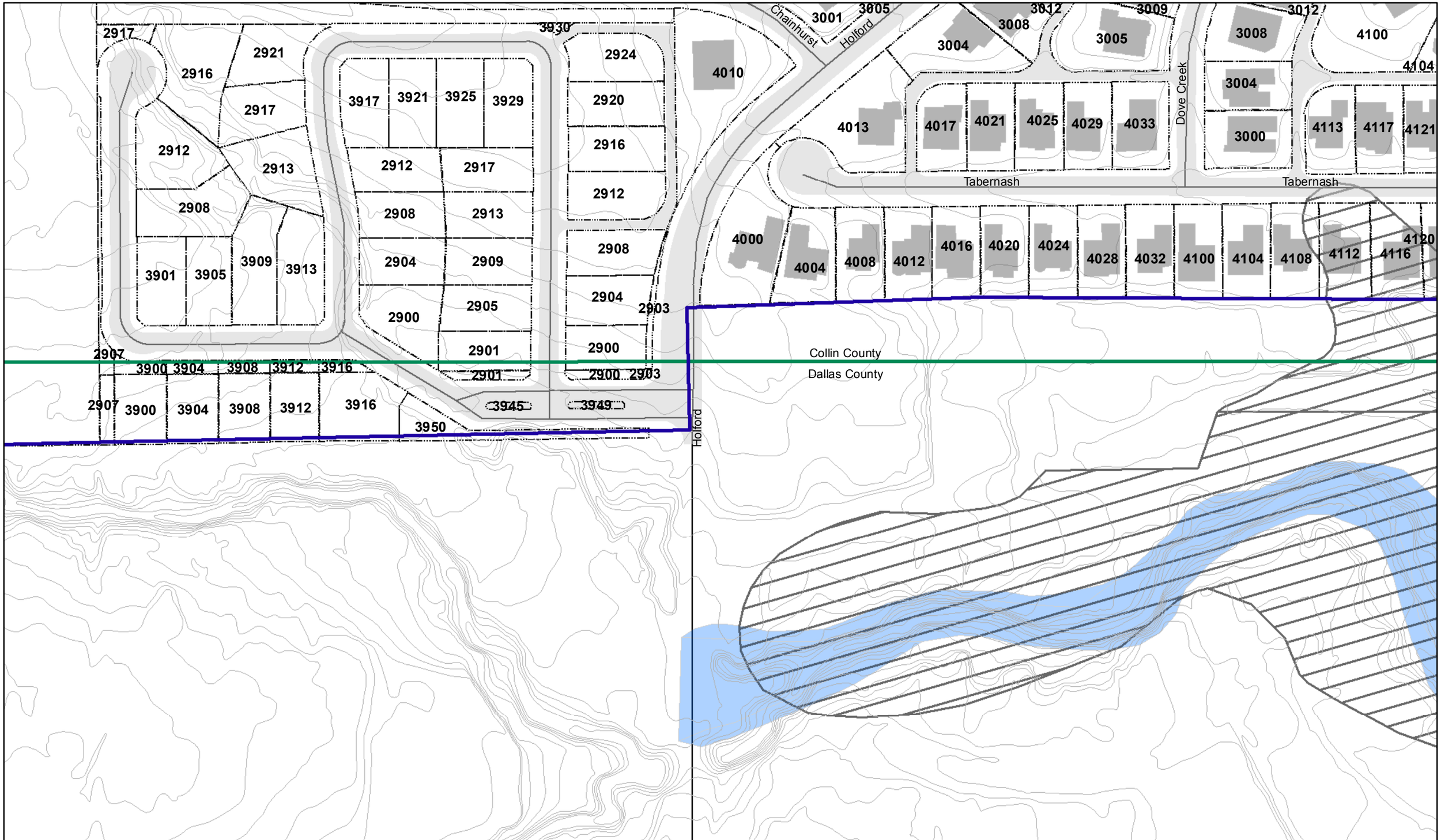

DISCLAIMER:
This product is for informational purposes and may not have been prepared for or be suitable for legal, engineering, or surveying purposes. It does not represent an on-the-ground survey and represents only the approximate relative location of property boundaries.

DATA SOURCE: CITY OF RICHARDSON GIS
V:\LAUREN\PROJECTS\FLOODPLAINMAP\FLOODPLAIN_11X17.MXD

Richardson

Legend

New Flood Region

Old Flood Region

N W E S

FEET

0 125 250 500

NOVEMBER 2014

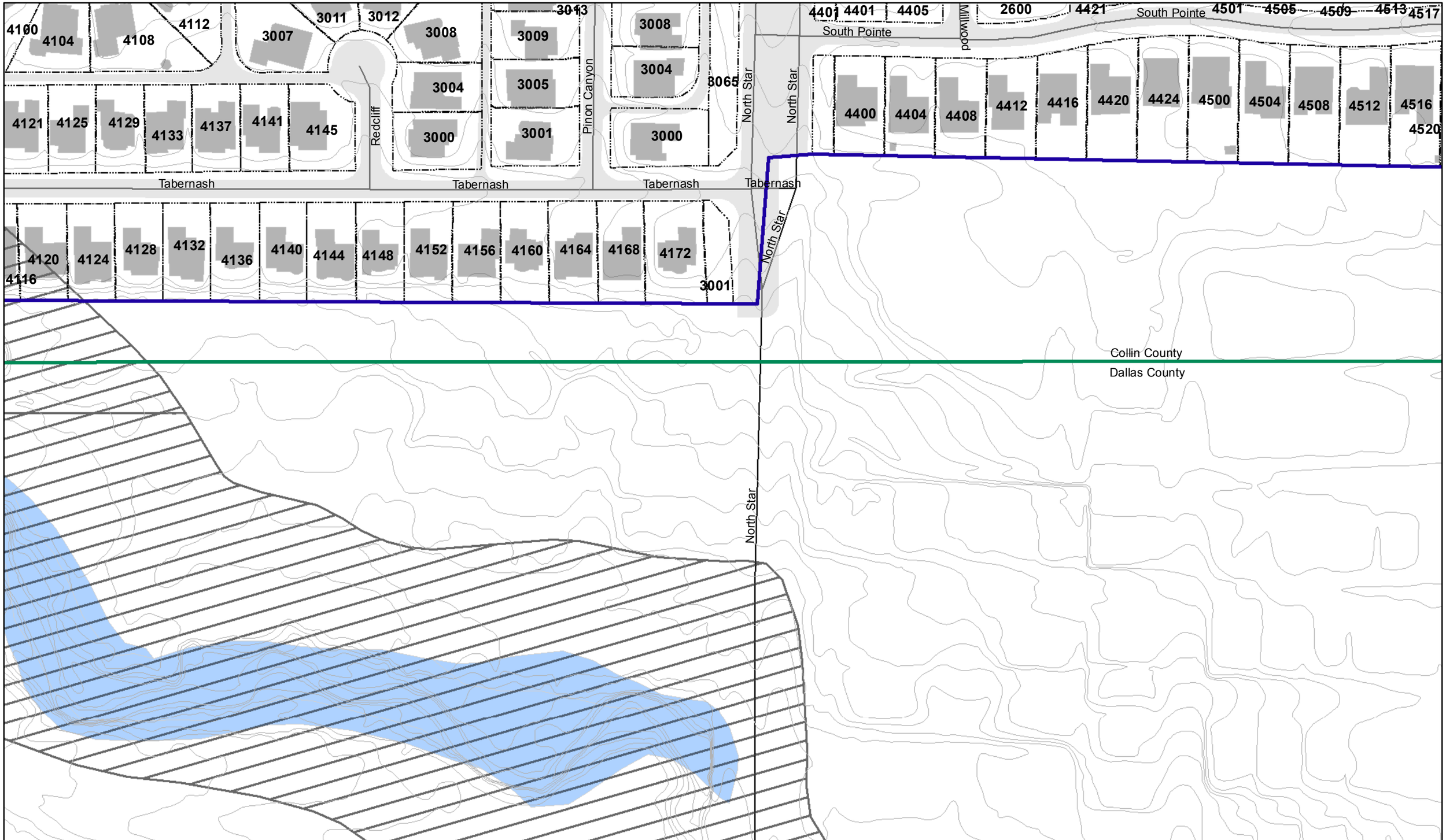

DISCLAIMER:
This product is for informational purposes and may not have been prepared for or be suitable for legal, engineering, or surveying purposes. It does not represent an on-the-ground survey and represents only the approximate relative location of property boundaries.

DATA SOURCE: CITY OF RICHARDSON GIS
V:\LAUREN\PROJECTS\FLOODPLAINMAP\FLOODPLAIN_11X17.MXD

Richardson

Legend

New Flood Region

Old Flood Region

N W E S

FEET
0 125 250 500

NOVEMBER 2014

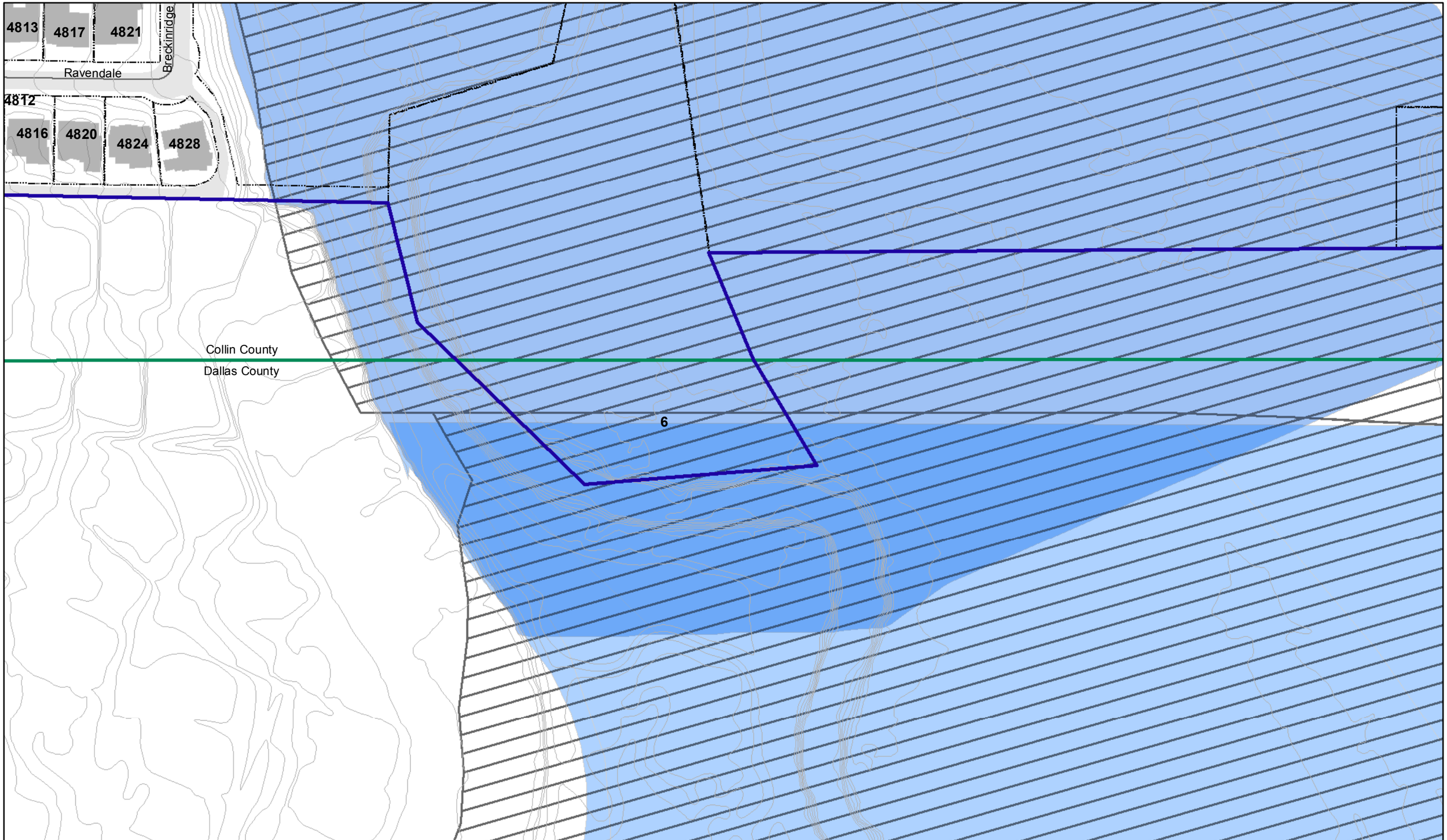

DISCLAIMER:
This product is for informational purposes and may not have been prepared for or be suitable for legal, engineering, or surveying purposes. It does not represent an on-the-ground survey and represents only the approximate relative location of property boundaries.

DATA SOURCE: CITY OF RICHARDSON GIS
V:\LAUREN\PROJECTS\FLOODPLAINMAP\FLOODPLAIN_11X17.MXD

Richardson

Legend

New Flood Region

Old Flood Region

N W E S

FEET
0 125 250 500

NOVEMBER 2014

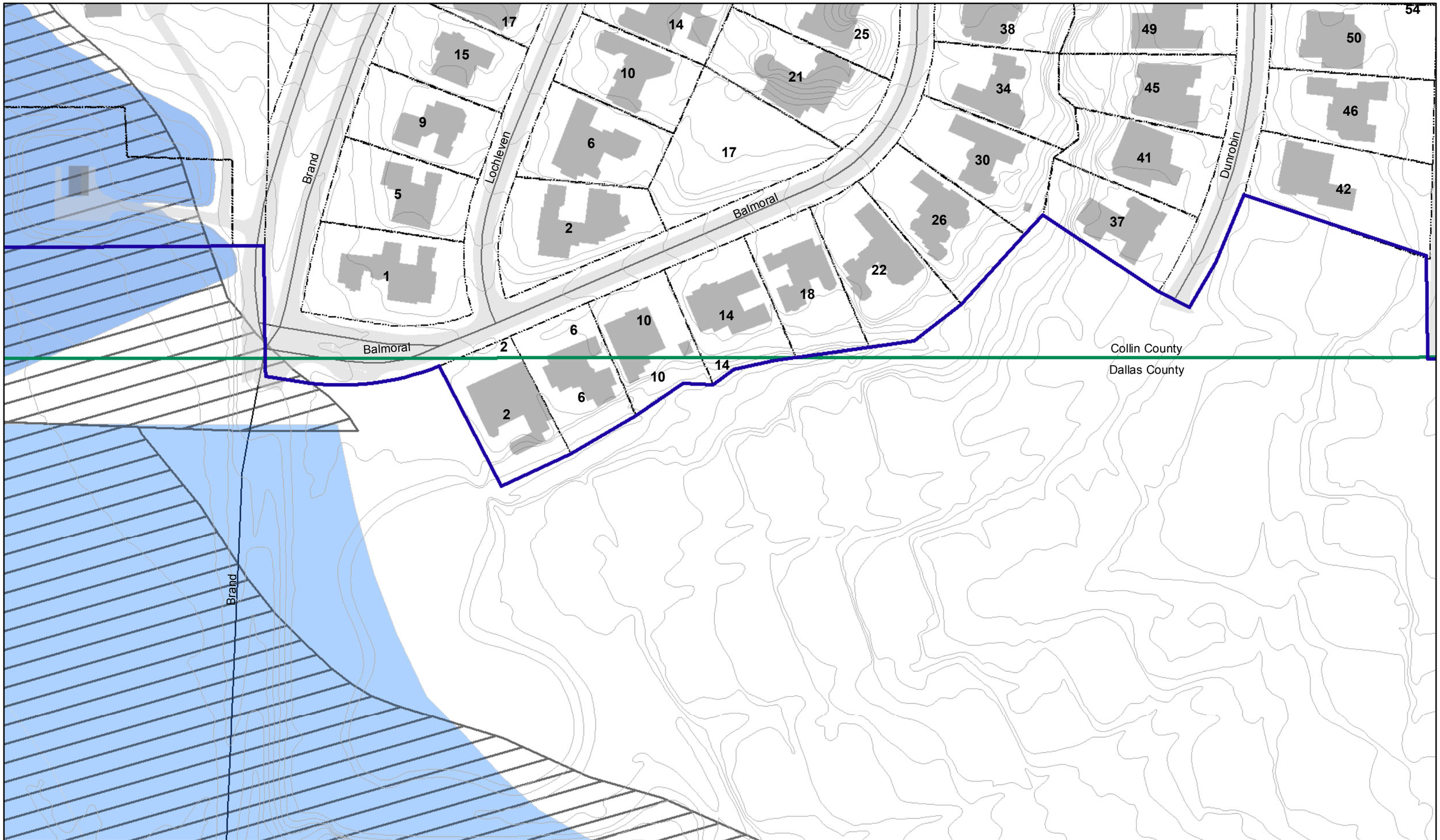

DISCLAIMER:
This product is for informational purposes and may not have been prepared for or be suitable for legal, engineering, or surveying purposes. It does not represent an on-the-ground survey and represents only the approximate relative location of property boundaries.

DATA SOURCE: CITY OF RICHARDSON GIS
V:\LAUREN\PROJECTS\FLOODPLAINMAP\FLOODPLAIN_11X17.MXD

Richardson

Legend

New Flood Region

Old Flood Region

N W E S

FEET
0 125 250 500

NOVEMBER 2014